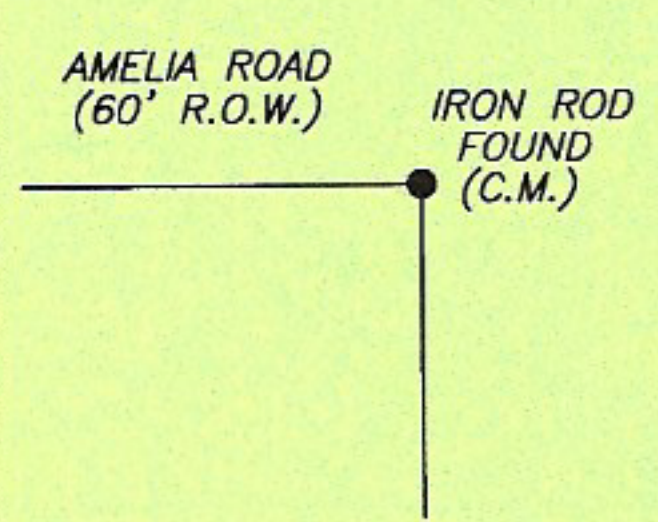
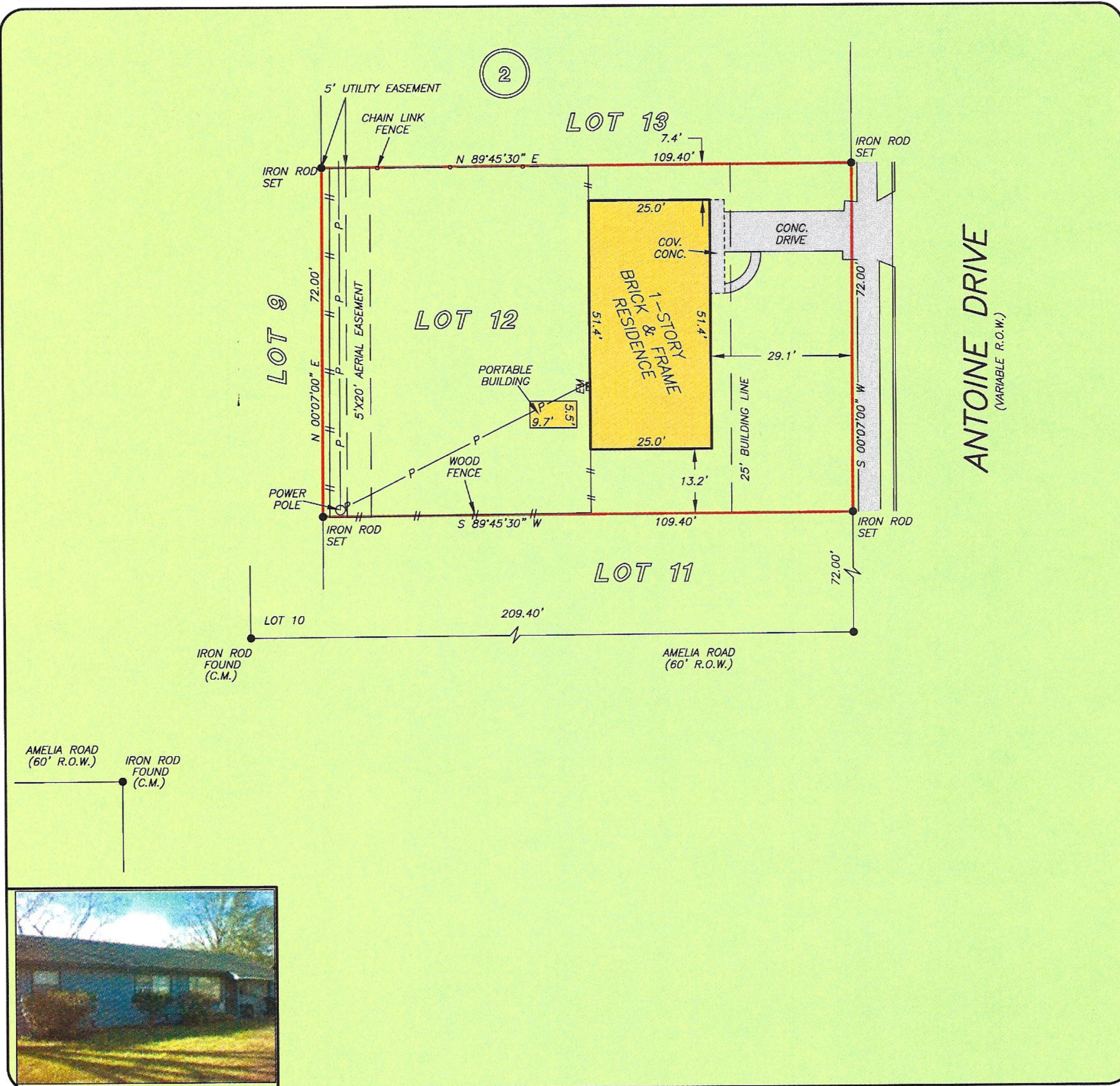



GF NO. 08-219160 FIDELITY NATIONAL TITLE
 ADDRESS: 2007 ANTOINE DRIVE
 HOUSTON, TEXAS 77055
 BORROWER: FRANK ANTRO RUFFINO, JR. AND
 MARY A. PRICE

LOT 12, BLOCK 2 LONG POINT MANOR

ACCORDING TO THE MAP OR PLAT THEREOF RECORDED
 IN VOLUME 44, PAGE 19 OF THE MAP RECORDS
 OF HARRIS COUNTY, TEXAS



THIS PROPERTY DOES NOT LIE WITHIN THE
 100 YEAR FLOOD PLAIN AS PER FIRM
 PANEL NO. 48201C 0665 L
 MAP REVISION: 06/18/07
 ZONE X
 BASED ONLY ON VISUAL EXAMINATION OF MAPS.
 INACCURACIES OF FEMA MAPS PREVENT EXACT
 DETERMINATION WITHOUT DETAILED FIELD STUDY

A SUBSURFACE INVESTIGATION
 WAS BEYOND THE SCOPE OF THIS SURVEY

RECORD BEARING: VOL. 44, PG. 19 M.R.H.C.T.

DRAWN BY: JB

I HEREBY CERTIFY THAT THIS SURVEY WAS MADE
 ON THE GROUND, THAT THIS PLAT CORRECTLY
 REPRESENTS THE FACTS FOUND AT THE
 TIME OF SURVEY AND THAT THERE ARE NO
 ENCROACHMENTS APPARENT ON THE GROUND,
 EXCEPT AS SHOWN HEREON. THIS SURVEY IS
 CERTIFIED FOR THIS TRANSACTION ONLY AND
 ABSTRACTING PROVIDED IN THE ABOVE
 REFERENCED TITLE COMMITMENT WAS RELIED
 UPON IN PREPARATION OF THIS SURVEY.

TERRANCE MISH
 PROFESSIONAL LAND SURVEYOR
 NO. 4981
 JOB NO. 08-01589
 FEBRUARY 12, 2008



Fidelity National Title
ERNEST TORRES
 713-966-4050

