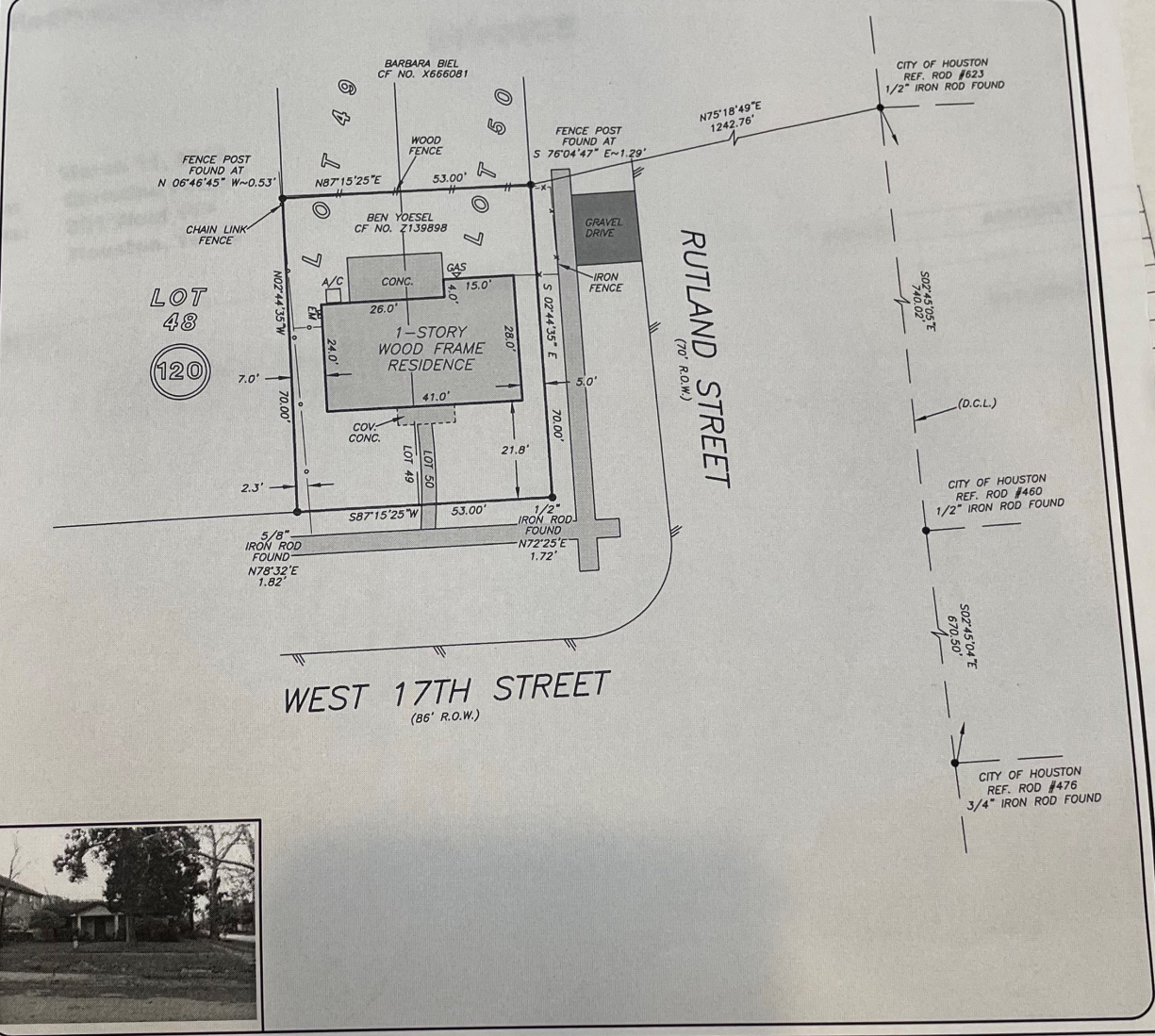


CF NO. 1057000152 CHARTER TITLE
 ADDRESS: 301 WEST 17TH STREET
 HOUSTON, TEXAS 77008
 BORROWER: NATHAN W. LONG

THE SOUTH 70 FEET OF LOTS 49 AND 50, BLOCK 120 HOUSTON HEIGHTS

ACCORDING TO THE MAP OR PLAT THEREOF RECORDED
 IN VOLUME 1, PAGE 114 OF THE MAP RECORDS
 OF HARRIS COUNTY, TEXAS



THIS PROPERTY DOES NOT LIE WITHIN THE
 100 YEAR FLOOD PLAIN AS PER FIRM
 PANEL NO. 48201C 0670 M
 MAP REVISION: 06/09/2014
 ZONE X
 BASED ONLY ON VISUAL EXAMINATION OF MAPS.
 INACCURACIES OF FEMA MAPS PREVENT EXACT
 DETERMINATION WITHOUT DETAILED FIELD STUDY



A SUBSURFACE INVESTIGATION
 WAS BEYOND THE SCOPE OF THIS SURVEY

D.C.L. DIRECTIONAL CONTROL LINE
 RECORD BEARING: FILM CODE NO. 637178, MRHCT

I HEREBY CERTIFY THAT THIS SURVEY WAS MADE
 ON THE GROUND, THAT THIS PLAT CORRECTLY
 REPRESENTS THE FACTS FOUND AT THE
 TIME OF SURVEY AND THAT THERE ARE NO
 ENCROACHMENTS APPARENT ON THE GROUND,
 EXCEPT AS SHOWN HEREON. THIS SURVEY IS
 CERTIFIED FOR THIS TRANSACTION ONLY AND
 ABSTRACTING PROVIDED IN THE ABOVE
 REFERENCED TITLE COMMITMENT WAS RELIED
 UPON IN PREPARATION OF THIS SURVEY.

JAMES P. WALKOWIAK
 PROFESSIONAL LAND SURVEYOR
 NO. 5971
 JOB NO. 16-00112
 JANUARY 11, 2016

DRAWN BY: JB



Charter Title Company

DEL FULLEN
 713-871-9700



PRECISION
 surveyors

1-800-LANDSURVEY
 www.precisionurveyors.com
 281-496-1586 FAX 281-496-1867 210-829-4941 FAX 210-829-1555
 950 THREADNEEDLE STREET SUITE 150 HOUSTON, TEXAS 77079 1777 NE LOOP 410 SUITE 600 SAN ANTONIO, TEXAS 78217
 FIRM NO. 10063700

FORM 03/10

Cu
 821
 Offi
 Em

D
 S
 A