



stewart[®] title



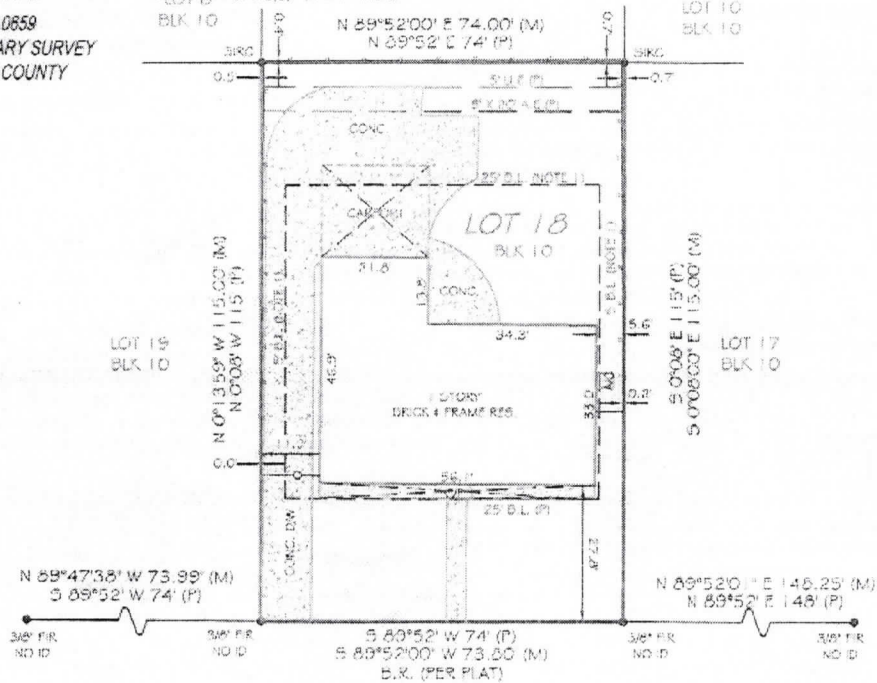
PROPERTY ADDRESS: 9618 Meadowglen Lane Houston, Texas 77063

DATE: 9/11/2012

FIELD WORK DATE: 9/11/2012

REVISION DATE(S): Rev. 1 09/11/2012 LOT 9 BLK 10

TX 1209.0659
BOUNDARY SURVEY
HARRIS COUNTY



MEADOWGLEN LANE (FND)
DELORES STREET (60' RW) (P)

NOTES:
A.E. = AERIAL EASEMENT
FENCE OWNERSHIP NOT DETERMINED
NO POINTS OF INTEREST OBSERVED AT THE TIME OF SURVEY

NOTES:
1.) BUILDING LINES PER VOL. 3133, PG. 580 (AS SHOWN, AND SEE DOC. FOR ADDITIONAL SETBACK INFORMATION).



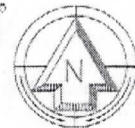
Rachel Lynn Hansen

I HEREBY CERTIFY THAT THIS PLAT REPRESENTS THE RESULTS OF A SURVEY MADE ON THE GROUND ON THE 11TH DAY OF SEPTEMBER, 2012.

NOTES:
1.) SUBJECT TO APPLICABLE RESTRICTIVE COVENANTS LISTED IN ITEM NO. 1, SCHEDULE 'D' OF THE TITLE COMMITMENT ISSUED BY TITLE COMPANY UNDER C.F. NO. 1220154104



GRAPHIC SCALE (In Feet)
1 inch = 30' ft.



Use of This Survey for Purposes other than Intended, Without Written Verification, will be at the User's Sole Risk and Without Liability to the Surveyor. Nothing herein shall be construed to Give ANY Rights or Benefits to Anyone Other than Those Certifying.

POINTS OF INTEREST: NONE VISIBLE

LEGAL DESCRIPTION:
LOT EIGHTEEN (18), IN BLOCK TEN (10), OF TANGLEWILDE, SECTION TWO (2), AN ADDITION IN HARRIS COUNTY, TEXAS ACCORDING TO THE MAP OR PLAT THEREOF RECORDED IN VOLUME 52, PAGE 26 OF THE MAP RECORDS OF HARRIS COUNTY, TEXAS.

CERTIFIED TO:
John Carlton Walters and Kristin Diane Walters; Stewart Title; HOMETRUST MORTGAGE COMPANY.

CLIENT NUMBER: 1220154104

SURVEY # 1401

BUYER: John Carlton Walters and Kristin Diane Walters

COMMUNITY NUMBER: 480296
PANEL: 0035
SUFFIX: L

F.I.R.M. DATE: 06/19/07
ZONE: X

EXACTA
www.exacta365.com
P (281) 269-7766 • F (281) 261-2267
2700 North Dreeswood, 44-311, Houston, TX 77056

survey **VM**

P: 866.420.9542
www.surveyVM.com