

# Calhoun CAD

## Property Search Results > 24367 STEHLING WILLIAM C for Year 2021

Tax Year: 2021

### Property

#### Account

Property ID: 24367  
 Geographic ID: S0403-00020-0011-00  
 Type: Real  
 Property Use Code:  
 Property Use Description:

Legal Description: KE KE S/D SECTION I, BLOCK 2, LOT 11  
 Zoning:  
 Agent Code:

#### Location

Address: 1539 E CR 314  
 PORT LAVACA, TX 77979  
 Neighborhood: ENCHANTED HARBOR AREA  
 Neighborhood CD: 2200

Mapsco: 2200  
 Map ID: S0403-00020-0011-00

#### Owner

Name: STEHLING WILLIAM C  
 Mailing Address: STEHLING SUSAN M  
 6136 FM 240  
 YORKTOWN, TX 78164

Owner ID: 76518  
 % Ownership: 100.0000000000%

Exemptions:

### Values

(+) Improvement Homesite Value:	+	\$0	
(+) Improvement Non-Homesite Value:	+	\$70,970	
(+) Land Homesite Value:	+	\$0	
(+) Land Non-Homesite Value:	+	\$5,000	Ag / Timber Use Value
(+) Agricultural Market Valuation:	+	\$0	\$0
(+) Timber Market Valuation:	+	\$0	\$0
-----			
(=) Market Value:	=	\$75,970	
(-) Ag or Timber Use Value Reduction:	-	\$0	
-----			
(=) Appraised Value:	=	\$75,970	
(-) HS Cap:	-	\$0	
-----			
(=) Assessed Value:	=	\$75,970	

*W.S.*  
*SS*

### Taxing Jurisdiction

Owner: STEHLING WILLIAM C  
 % Ownership: 100.0000000000%  
 Total Value: \$75,970

Entity	Description	Tax Rate	Appraised Value	Taxable Value	Estimated Tax
CAD	CALHOUN COUNTY APPRAISAL DISTRICT	0.000000	\$75,970	\$75,970	\$0.00
FML	FARM TO MARKET & LATERAL ROAD	0.000000	\$75,970	\$75,970	\$0.00
G05	CALHOUN COUNTY	0.610100	\$75,970	\$75,970	\$463.50
GWD	CALHOUN COUNTY GROUNDWATER CONSERVATION DISTRICT	0.008000	\$75,970	\$75,970	\$6.08
NV6	CALHOUN PORT AUTHORITY	0.000900	\$75,970	\$75,970	\$0.68
S01	CALHOUN COUNTY ISD	1.096300	\$75,970	\$75,970	\$832.86
Total Tax Rate:		1.715300			

Taxes w/Current Exemptions: \$1,303.12  
 Taxes w/o Exemptions: \$1,303.12

Improvement / Building

Improvement #1: RESIDENTIAL State Code: A1 Living Area: 900.0 sqft Value: \$70,970

Type	Description	Class CD	Exterior Wall	Year Built	SQFT
MA	MAIN	REF04	WDS	1980	780.0
MA2	SECOND MAIN	REF04		1980	120.0
AG	ATTACHED GARAGE	REF04		1980	988.0
WD	WOOD DECK	REF04		1980	240.0
CP	CARPORT	RSF04		2014	360.0
WD	WOOD DECK	RSF03		1980	100.0

Land

#	Type	Description	Acres	Sqft	Eff Front	Eff Depth	Market Value	Prod. Value
1	RL	RESIDENTIAL LOT	0.3998	17415.00	129.00	135.00	\$5,000	\$0

Roll Value History

Year	Improvements	Land Market	Ag Valuation	Appraised	HS Cap	Assessed
2022	N/A	N/A	N/A	N/A	N/A	N/A
2021	\$70,970	\$5,000	0	75,970	\$0	\$75,970
2020	\$71,340	\$5,000	0	76,340	\$0	\$76,340
2019	\$74,590	\$3,500	0	78,090	\$0	\$78,090
2018	\$74,590	\$3,500	0	78,090	\$0	\$78,090
2017	\$75,470	\$3,500	0	78,970	\$0	\$78,970
2016	\$75,470	\$1,000	0	76,470	\$0	\$76,470
2015	\$75,470	\$1,000	0	76,470	\$0	\$76,470
2014	\$72,620	\$1,000	0	73,620	\$0	\$73,620
2013	\$73,510	\$1,000	0	74,510	\$0	\$74,510
2012	\$73,510	\$1,000	0	74,510	\$0	\$74,510
2011	\$73,510	\$1,000	0	74,510	\$0	\$74,510
2010	\$69,340	\$1,000	0	70,340	\$0	\$70,340
2009	\$50,306	\$1,000	0	51,306	\$0	\$51,306
2008	\$50,306	\$1,000	0	51,306	\$0	\$51,306


*W.S.  
88-*

Deed History - (Last 3 Deed Transactions)

#	Deed Date	Type	Description	Grantor	Grantee	Volume	Page	Deed Number
1	5/4/2004	VL	VENDORS LEIN	J & P PROPERTIES A PARTNERSHIP	STEHLING WILLIAM C	370	406	
2	2/8/1989	OT	Other		J & P PROPERTIES A PARTNERSHIP	27	825	

Tax Due

Property Tax Information as of 03/02/2022


Amount Due if Paid on: 

Year	Taxing Jurisdiction	Taxable Value	Base Tax	Base Taxes Paid	Base Tax Due	Discount / Penalty & Interest	Attorney Fees	Amount Due
2021	CALHOUN COUNTY	\$75,970	\$463.50	\$463.50	\$0.00	\$0.00	\$0.00	\$0.00
2021	CALHOUN PORT AUTHORITY	\$75,970	\$0.68	\$0.68	\$0.00	\$0.00	\$0.00	\$0.00
2021	CALHOUN COUNTY ISD	\$75,970	\$832.86	\$832.86	\$0.00	\$0.00	\$0.00	\$0.00
2021	CALHOUN COUNTY GROUNDWATER CONSERVATION DISTRICT	\$75,970	\$6.08	\$6.08	\$0.00	\$0.00	\$0.00	\$0.00
	<b>2021 TOTAL:</b>		<b>\$1303.12</b>	<b>\$1303.12</b>	<b>\$0.00</b>	<b>\$0.00</b>	<b>\$0.00</b>	<b>\$0.00</b>
2020	CALHOUN COUNTY GROUNDWATER CONSERVATION DISTRICT	\$76,340	\$6.32	\$6.32	\$0.00	\$0.00	\$0.00	\$0.00
2020	CALHOUN COUNTY ISD	\$76,340	\$889.28	\$889.28	\$0.00	\$0.00	\$0.00	\$0.00
2020	CALHOUN COUNTY	\$76,340	\$448.27	\$448.27	\$0.00	\$0.00	\$0.00	\$0.00



Calhoun CAD - Property Details

2020	CALHOUN PORT AUTHORITY	\$76,340	\$0.69	\$0.69	\$0.00	\$0.00	\$0.00	\$0.00
	<b>2020 TOTAL:</b>		<b>\$1344.56</b>	<b>\$1344.56</b>	<b>\$0.00</b>	<b>\$0.00</b>	<b>\$0.00</b>	<b>\$0.00</b>
2019	CALHOUN PORT AUTHORITY	\$78,090	\$0.78	\$0.78	\$0.00	\$0.00	\$0.00	\$0.00
2019	CALHOUN COUNTY	\$78,090	\$435.12	\$435.12	\$0.00	\$0.00	\$0.00	\$0.00
2019	CALHOUN COUNTY ISD	\$78,090	\$932.08	\$932.08	\$0.00	\$0.00	\$0.00	\$0.00
2019	CALHOUN COUNTY GROUNDWATER CONSERVATION DISTRICT	\$78,090	\$7.42	\$7.42	\$0.00	\$0.00	\$0.00	\$0.00
	<b>2019 TOTAL:</b>		<b>\$1375.40</b>	<b>\$1375.40</b>	<b>\$0.00</b>	<b>\$0.00</b>	<b>\$0.00</b>	<b>\$0.00</b>
2018	CALHOUN COUNTY GROUNDWATER CONSERVATION DISTRICT	\$78,090	\$7.65	\$7.65	\$0.00	\$0.00	\$0.00	\$0.00
2018	CALHOUN COUNTY ISD	\$78,090	\$1010.17	\$1010.17	\$0.00	\$0.00	\$0.00	\$0.00
2018	CALHOUN COUNTY	\$78,090	\$382.64	\$378.82	\$0.00	\$0.00	\$0.00	\$0.00
2018	CALHOUN PORT AUTHORITY	\$78,090	\$0.78	\$0.77	\$0.00	\$0.00	\$0.00	\$0.00
	<b>2018 TOTAL:</b>		<b>\$1401.24</b>	<b>\$1397.41</b>	<b>\$0.00</b>	<b>\$0.00</b>	<b>\$0.00</b>	<b>\$0.00</b>
2017	CALHOUN PORT AUTHORITY	\$78,970	\$0.79	\$0.79	\$0.00	\$0.00	\$0.00	\$0.00
2017	CALHOUN COUNTY	\$78,970	\$386.96	\$386.96	\$0.00	\$0.00	\$0.00	\$0.00
2017	CALHOUN COUNTY ISD	\$78,970	\$1021.56	\$1021.56	\$0.00	\$0.00	\$0.00	\$0.00
2017	CALHOUN COUNTY GROUNDWATER CONSERVATION DISTRICT	\$78,970	\$7.90	\$7.90	\$0.00	\$0.00	\$0.00	\$0.00
	<b>2017 TOTAL:</b>		<b>\$1417.21</b>	<b>\$1417.21</b>	<b>\$0.00</b>	<b>\$0.00</b>	<b>\$0.00</b>	<b>\$0.00</b>
2016	CALHOUN COUNTY GROUNDWATER CONSERVATION DISTRICT	\$76,470	\$7.65	\$7.65	\$0.00	\$0.00	\$0.00	\$0.00
2016	CALHOUN COUNTY ISD	\$76,470	\$989.21	\$989.21	\$0.00	\$0.00	\$0.00	\$0.00
2016	CALHOUN PORT AUTHORITY	\$76,470	\$0.76	\$0.76	\$0.00	\$0.00	\$0.00	\$0.00
2016	CALHOUN COUNTY	\$76,470	\$374.70	\$374.70	\$0.00	\$0.00	\$0.00	\$0.00
	<b>2016 TOTAL:</b>		<b>\$1372.32</b>	<b>\$1372.32</b>	<b>\$0.00</b>	<b>\$0.00</b>	<b>\$0.00</b>	<b>\$0.00</b>
2015	CALHOUN COUNTY	\$76,470	\$374.71	\$374.71	\$0.00	\$0.00	\$0.00	\$0.00
2015	CALHOUN PORT AUTHORITY	\$76,470	\$1.91	\$1.91	\$0.00	\$0.00	\$0.00	\$0.00
2015	CALHOUN COUNTY ISD	\$76,470	\$989.21	\$989.21	\$0.00	\$0.00	\$0.00	\$0.00
2015	CALHOUN COUNTY GROUNDWATER CONSERVATION DISTRICT	\$76,470	\$7.65	\$7.65	\$0.00	\$0.00	\$0.00	\$0.00
	<b>2015 TOTAL:</b>		<b>\$1373.48</b>	<b>\$1373.48</b>	<b>\$0.00</b>	<b>\$0.00</b>	<b>\$0.00</b>	<b>\$0.00</b>
2014	CALHOUN COUNTY ISD	\$73,620	\$940.05	\$940.05	\$0.00	\$0.00	\$0.00	\$0.00
2014	CALHOUN PORT AUTHORITY	\$73,620	\$2.21	\$2.21	\$0.00	\$0.00	\$0.00	\$0.00
2014	CALHOUN COUNTY	\$73,620	\$360.74	\$360.74	\$0.00	\$0.00	\$0.00	\$0.00
	<b>2014 TOTAL:</b>		<b>\$1303.00</b>	<b>\$1303.00</b>	<b>\$0.00</b>	<b>\$0.00</b>	<b>\$0.00</b>	<b>\$0.00</b>
2013	CALHOUN COUNTY	\$74,510	\$365.10	\$365.10	\$0.00	\$0.00	\$0.00	\$0.00
2013	CALHOUN PORT AUTHORITY	\$74,510	\$2.31	\$2.31	\$0.00	\$0.00	\$0.00	\$0.00
2013	CALHOUN COUNTY ISD	\$74,510	\$830.86	\$830.86	\$0.00	\$0.00	\$0.00	\$0.00
	<b>2013 TOTAL:</b>		<b>\$1198.27</b>	<b>\$1198.27</b>	<b>\$0.00</b>	<b>\$0.00</b>	<b>\$0.00</b>	<b>\$0.00</b>
2012	CALHOUN COUNTY ISD	\$74,510	\$834.59	\$834.59	\$0.00	\$0.00	\$0.00	\$0.00
2012	CALHOUN PORT AUTHORITY	\$74,510	\$2.38	\$2.38	\$0.00	\$0.00	\$0.00	\$0.00
2012	CALHOUN COUNTY	\$74,510	\$365.09	\$365.09	\$0.00	\$0.00	\$0.00	\$0.00
	<b>2012 TOTAL:</b>		<b>\$1202.06</b>	<b>\$1202.06</b>	<b>\$0.00</b>	<b>\$0.00</b>	<b>\$0.00</b>	<b>\$0.00</b>
2011	CALHOUN COUNTY	\$74,510	\$365.10	\$365.10	\$0.00	\$0.00	\$0.00	\$0.00
2011	CALHOUN PORT AUTHORITY	\$74,510	\$2.68	\$2.68	\$0.00	\$0.00	\$0.00	\$0.00
2011	CALHOUN COUNTY ISD	\$74,510	\$839.13	\$839.13	\$0.00	\$0.00	\$0.00	\$0.00
	<b>2011 TOTAL:</b>		<b>\$1206.91</b>	<b>\$1206.91</b>	<b>\$0.00</b>	<b>\$0.00</b>	<b>\$0.00</b>	<b>\$0.00</b>
2010	CALHOUN COUNTY ISD	\$70,340	\$797.03	\$797.03	\$0.00	\$0.00	\$0.00	\$0.00
2010	CALHOUN PORT AUTHORITY	\$70,340	\$2.74	\$2.74	\$0.00	\$0.00	\$0.00	\$0.00
2010	CALHOUN COUNTY	\$70,340	\$344.67	\$344.67	\$0.00	\$0.00	\$0.00	\$0.00
	<b>2010 TOTAL:</b>		<b>\$1144.44</b>	<b>\$1144.44</b>	<b>\$0.00</b>	<b>\$0.00</b>	<b>\$0.00</b>	<b>\$0.00</b>
2009	CALHOUN COUNTY	\$51,306	\$251.40	\$248.89	\$0.00	\$0.00	\$0.00	\$0.00
2009	CALHOUN PORT AUTHORITY	\$51,306	\$2.00	\$1.98	\$0.00	\$0.00	\$0.00	\$0.00
2009	CALHOUN COUNTY ISD	\$51,306	\$574.67	\$574.67	\$0.00	\$0.00	\$0.00	\$0.00
	<b>2009 TOTAL:</b>		<b>\$828.07</b>	<b>\$825.54</b>	<b>\$0.00</b>	<b>\$0.00</b>	<b>\$0.00</b>	<b>\$0.00</b>
2008	CALHOUN COUNTY ISD	\$51,306	\$569.49	\$590.49	\$0.00	\$0.00	\$0.00	\$0.00
2008	CALHOUN PORT AUTHORITY	\$51,306	\$2.00	\$2.00	\$0.00	\$0.00	\$0.00	\$0.00
2008	CALHOUN COUNTY	\$51,306	\$251.40	\$251.40	\$0.00	\$0.00	\$0.00	\$0.00
	<b>2008 TOTAL:</b>		<b>\$822.89</b>	<b>\$843.89</b>	<b>\$0.00</b>	<b>\$0.00</b>	<b>\$0.00</b>	<b>\$0.00</b>
2007	CALHOUN COUNTY	\$38,542	\$188.86	\$186.97	\$0.00	\$0.00	\$0.00	\$0.00
2007	CALHOUN PORT AUTHORITY	\$38,542	\$1.50	\$1.48	\$0.00	\$0.00	\$0.00	\$0.00
2007	CALHOUN COUNTY ISD	\$38,542	\$422.73	\$422.73	\$0.00	\$0.00	\$0.00	\$0.00
	<b>2007 TOTAL:</b>		<b>\$613.09</b>	<b>\$611.18</b>	<b>\$0.00</b>	<b>\$0.00</b>	<b>\$0.00</b>	<b>\$0.00</b>
2006	CALHOUN COUNTY ISD	\$37,466	\$485.90	\$485.90	\$0.00	\$0.00	\$0.00	\$0.00


W.S.  


Calhoun CAD - Property Details

2006	CALHOUN PORT AUTHORITY	\$37,466	\$1.54	\$1.52	\$0.00	\$0.00	\$0.00	\$0.00
2006	CALHOUN COUNTY	\$37,466	\$183.58	\$181.74	\$0.00	\$0.00	\$0.00	\$0.00
<b>2006 TOTAL:</b>			<b>\$671.02</b>	<b>\$669.16</b>	<b>\$0.00</b>	<b>\$0.00</b>	<b>\$0.00</b>	<b>\$0.00</b>
2005	CALHOUN COUNTY	\$37,466	\$195.20	\$193.25	\$0.00	\$0.00	\$0.00	\$0.00
2005	CALHOUN PORT AUTHORITY	\$37,466	\$1.61	\$1.59	\$0.00	\$0.00	\$0.00	\$0.00
2005	CALHOUN COUNTY ISD	\$37,466	\$531.12	\$531.12	\$0.00	\$0.00	\$0.00	\$0.00
<b>2005 TOTAL:</b>			<b>\$727.93</b>	<b>\$725.96</b>	<b>\$0.00</b>	<b>\$0.00</b>	<b>\$0.00</b>	<b>\$0.00</b>
2004	CALHOUN COUNTY ISD	\$37,466	\$531.12	\$531.12	\$0.00	\$0.00	\$0.00	\$0.00
2004	CALHOUN PORT AUTHORITY	\$37,466	\$1.72	\$1.70	\$0.00	\$0.00	\$0.00	\$0.00
2004	CALHOUN COUNTY	\$37,466	\$195.20	\$193.25	\$0.00	\$0.00	\$0.00	\$0.00
<b>2004 TOTAL:</b>			<b>\$728.04</b>	<b>\$726.07</b>	<b>\$0.00</b>	<b>\$0.00</b>	<b>\$0.00</b>	<b>\$0.00</b>
2003	CALHOUN COUNTY	\$37,466	\$195.19	\$193.24	\$0.00	\$0.00	\$0.00	\$0.00
2003	CALHOUN PORT AUTHORITY	\$37,466	\$1.76	\$1.74	\$0.00	\$0.00	\$0.00	\$0.00
2003	CALHOUN COUNTY ISD	\$37,466	\$512.08	\$512.08	\$0.00	\$0.00	\$0.00	\$0.00
<b>2003 TOTAL:</b>			<b>\$709.03</b>	<b>\$707.06</b>	<b>\$0.00</b>	<b>\$0.00</b>	<b>\$0.00</b>	<b>\$0.00</b>
2002	CALHOUN COUNTY ISD	\$30,288	\$396.11	\$396.11	\$0.00	\$0.00	\$0.00	\$0.00
2002	CALHOUN PORT AUTHORITY	\$30,288	\$1.42	\$1.41	\$0.00	\$0.00	\$0.00	\$0.00
2002	CALHOUN COUNTY	\$30,288	\$128.54	\$127.26	\$0.00	\$0.00	\$0.00	\$0.00
<b>2002 TOTAL:</b>			<b>\$526.07</b>	<b>\$524.78</b>	<b>\$0.00</b>	<b>\$0.00</b>	<b>\$0.00</b>	<b>\$0.00</b>
2001	CALHOUN COUNTY	\$29,921	\$112.20	\$111.08	\$0.00	\$0.00	\$0.00	\$0.00
2001	CALHOUN PORT AUTHORITY	\$29,921	\$1.41	\$1.40	\$0.00	\$0.00	\$0.00	\$0.00
2001	CALHOUN COUNTY ISD	\$29,921	\$391.31	\$391.31	\$0.00	\$0.00	\$0.00	\$0.00
<b>2001 TOTAL:</b>			<b>\$504.92</b>	<b>\$503.79</b>	<b>\$0.00</b>	<b>\$0.00</b>	<b>\$0.00</b>	<b>\$0.00</b>

NOTE: Penalty & Interest accrues every month on the unpaid tax and is added to the balance. Attorney fees may also increase your tax liability if not paid by July 1. If you plan to submit payment on a future date, make sure you enter the date and RECALCULATE to obtain the correct total amount due.

Questions Please Call (361) 552-4560

W. S.  




# Calhoun CAD

## Property Search Results > 24386 STEHLING WILLIAM C for Year 2021

Tax Year: 2021

### Property

#### Account

Property ID: 24386      Legal Description: KE KE S/D SECTION I, BLOCK 2, LOT 12  
 Geographic ID: S0403-00020-0012-00      Zoning:  
 Type: Real      Agent Code:  
 Property Use Code:  
 Property Use Description:

#### Location

Address:      Mapsco: 2200  
 Neighborhood: ENCHANTED HARBOR AREA      Map ID: S0403-00020-0012-00  
 Neighborhood CD: 2200

#### Owner

Name: STEHLING WILLIAM C      Owner ID: 76518  
 Mailing Address: STEHLING SUSAN M      % Ownership: 100.0000000000%  
 6136 FM 240  
 YORKTOWN, TX 78164  
 Exemptions:

### Values

(+) Improvement Homesite Value:	+	\$0	
(+) Improvement Non-Homesite Value:	+	\$0	
(+) Land Homesite Value:	+	\$0	
(+) Land Non-Homesite Value:	+	\$5,000	Ag / Timber Use Value
(+) Agricultural Market Valuation:	+	\$0	\$0
(+) Timber Market Valuation:	+	\$0	\$0
-----			
(=) Market Value:	=	\$5,000	
(-) Ag or Timber Use Value Reduction:	-	\$0	
-----			
(=) Appraised Value:	=	\$5,000	
(-) HS Cap:	-	\$0	
-----			
(=) Assessed Value:	=	\$5,000	

*W.S.*  
*SS*

### Taxing Jurisdiction

Owner: STEHLING WILLIAM C  
 % Ownership: 100.0000000000%  
 Total Value: \$5,000

Entity	Description	Tax Rate	Appraised Value	Taxable Value	Estimated Tax
CAD	CALHOUN COUNTY APPRAISAL DISTRICT	0.000000	\$5,000	\$5,000	\$0.00
FML	FARM TO MARKET & LATERAL ROAD	0.000000	\$5,000	\$5,000	\$0.00
G05	CALHOUN COUNTY	0.610100	\$5,000	\$5,000	\$30.51
GWD	CALHOUN COUNTY GROUNDWATER CONSERVATION DISTRICT	0.008000	\$5,000	\$5,000	\$0.40
NV6	CALHOUN PORT AUTHORITY	0.000900	\$5,000	\$5,000	\$0.05
S01	CALHOUN COUNTY ISD	1.096300	\$5,000	\$5,000	\$54.82
Total Tax Rate:		1.715300			

Taxes w/Current Exemptions: \$85.78  
 Taxes w/o Exemptions: \$85.78

### Improvement / Building

No improvements exist for this property.

Land

#	Type	Description	Acres	Sqft	Eff Front	Eff Depth	Market Value	Prod. Value
1	RL	RESIDENTIAL LOT	0.3998	17415.00	129.00	135.00	\$5,000	\$0

Roll Value History

Year	Improvements	Land Market	Ag Valuation	Appraised	HS Cap	Assessed
2022	N/A	N/A	N/A	N/A	N/A	N/A
2021	\$0	\$5,000	0	5,000	\$0	\$5,000
2020	\$0	\$5,000	0	5,000	\$0	\$5,000
2019	\$0	\$3,500	0	3,500	\$0	\$3,500
2018	\$0	\$3,500	0	3,500	\$0	\$3,500
2017	\$0	\$3,500	0	3,500	\$0	\$3,500
2016	\$0	\$1,000	0	1,000	\$0	\$1,000
2015	\$0	\$1,000	0	1,000	\$0	\$1,000
2014	\$0	\$1,000	0	1,000	\$0	\$1,000
2013	\$0	\$1,000	0	1,000	\$0	\$1,000
2012	\$0	\$1,000	0	1,000	\$0	\$1,000
2011	\$0	\$1,000	0	1,000	\$0	\$1,000
2010	\$0	\$1,000	0	1,000	\$0	\$1,000
2009	\$0	\$1,000	0	1,000	\$0	\$1,000
2008	\$0	\$1,000	0	1,000	\$0	\$1,000


*W.S.  
St.*

Deed History - (Last 3 Deed Transactions)

#	Deed Date	Type	Description	Grantor	Grantee	Volume	Page	Deed Number
1	5/4/2004	VL	VENDORS LEIN	J & P PROPERTIES A PARTNERSHIP	STEHLING WILLIAM C	370	406	
2	7/31/1989	OT	Other	PARKER ROBERT	J & P PROPERTIES A PARTNERSHIP	35	76	
3	5/11/1989	OT	Other		PARKER ROBERT	31	812	

Tax Due

Property Tax Information as of 03/02/2022

Amount Due if Paid on: 

Year	Taxing Jurisdiction	Taxable Value	Base Tax	Base Taxes Paid	Base Tax Due	Discount / Penalty & Interest	Attorney Fees	Amount Due
2021	CALHOUN COUNTY	\$5,000	\$30.51	\$30.51	\$0.00	\$0.00	\$0.00	\$0.00
2021	CALHOUN PORT AUTHORITY	\$5,000	\$0.05	\$0.05	\$0.00	\$0.00	\$0.00	\$0.00
2021	CALHOUN COUNTY ISD	\$5,000	\$54.82	\$54.82	\$0.00	\$0.00	\$0.00	\$0.00
2021	CALHOUN COUNTY GROUNDWATER CONSERVATION DISTRICT	\$5,000	\$0.40	\$0.40	\$0.00	\$0.00	\$0.00	\$0.00
<b>2021 TOTAL:</b>			<b>\$85.78</b>	<b>\$85.78</b>	<b>\$0.00</b>	<b>\$0.00</b>	<b>\$0.00</b>	<b>\$0.00</b>
2020	CALHOUN COUNTY GROUNDWATER CONSERVATION DISTRICT	\$5,000	\$0.41	\$0.41	\$0.00	\$0.00	\$0.00	\$0.00
2020	CALHOUN COUNTY ISD	\$5,000	\$58.25	\$58.25	\$0.00	\$0.00	\$0.00	\$0.00
2020	CALHOUN COUNTY	\$5,000	\$29.37	\$29.37	\$0.00	\$0.00	\$0.00	\$0.00
2020	CALHOUN PORT AUTHORITY	\$5,000	\$0.05	\$0.05	\$0.00	\$0.00	\$0.00	\$0.00
<b>2020 TOTAL:</b>			<b>\$88.08</b>	<b>\$88.08</b>	<b>\$0.00</b>	<b>\$0.00</b>	<b>\$0.00</b>	<b>\$0.00</b>
2019	CALHOUN PORT AUTHORITY	\$3,500	\$0.04	\$0.04	\$0.00	\$0.00	\$0.00	\$0.00
2019	CALHOUN COUNTY	\$3,500	\$19.51	\$19.51	\$0.00	\$0.00	\$0.00	\$0.00
2019	CALHOUN COUNTY ISD	\$3,500	\$41.77	\$41.77	\$0.00	\$0.00	\$0.00	\$0.00
2019	CALHOUN COUNTY GROUNDWATER CONSERVATION DISTRICT	\$3,500	\$0.33	\$0.33	\$0.00	\$0.00	\$0.00	\$0.00
<b>2019 TOTAL:</b>			<b>\$61.65</b>	<b>\$61.65</b>	<b>\$0.00</b>	<b>\$0.00</b>	<b>\$0.00</b>	<b>\$0.00</b>
2018	CALHOUN COUNTY GROUNDWATER CONSERVATION DISTRICT	\$3,500	\$0.34	\$0.34	\$0.00	\$0.00	\$0.00	\$0.00
2018	CALHOUN COUNTY ISD	\$3,500	\$45.27	\$45.27	\$0.00	\$0.00	\$0.00	\$0.00
2018	CALHOUN COUNTY	\$3,500	\$17.15	\$16.98	\$0.00	\$0.00	\$0.00	\$0.00



Calhoun CAD - Property Details

2018	CALHOUN PORT AUTHORITY	\$3,500	\$0.04	\$0.04	\$0.00	\$0.00	\$0.00	\$0.00
	<b>2018 TOTAL:</b>		<b>\$62.80</b>	<b>\$62.63</b>	<b>\$0.00</b>	<b>\$0.00</b>	<b>\$0.00</b>	<b>\$0.00</b>
2017	CALHOUN PORT AUTHORITY	\$3,500	\$0.04	\$0.04	\$0.00	\$0.00	\$0.00	\$0.00
2017	CALHOUN COUNTY	\$3,500	\$17.15	\$17.15	\$0.00	\$0.00	\$0.00	\$0.00
2017	CALHOUN COUNTY ISD	\$3,500	\$45.27	\$45.27	\$0.00	\$0.00	\$0.00	\$0.00
2017	CALHOUN COUNTY GROUNDWATER CONSERVATION DISTRICT	\$3,500	\$0.35	\$0.35	\$0.00	\$0.00	\$0.00	\$0.00
	<b>2017 TOTAL:</b>		<b>\$62.81</b>	<b>\$62.81</b>	<b>\$0.00</b>	<b>\$0.00</b>	<b>\$0.00</b>	<b>\$0.00</b>
2016	CALHOUN COUNTY GROUNDWATER CONSERVATION DISTRICT	\$1,000	\$0.10	\$0.10	\$0.00	\$0.00	\$0.00	\$0.00
2016	CALHOUN COUNTY ISD	\$1,000	\$12.94	\$12.94	\$0.00	\$0.00	\$0.00	\$0.00
2016	CALHOUN PORT AUTHORITY	\$1,000	\$0.01	\$0.01	\$0.00	\$0.00	\$0.00	\$0.00
2016	CALHOUN COUNTY	\$1,000	\$4.90	\$4.90	\$0.00	\$0.00	\$0.00	\$0.00
	<b>2016 TOTAL:</b>		<b>\$17.95</b>	<b>\$17.95</b>	<b>\$0.00</b>	<b>\$0.00</b>	<b>\$0.00</b>	<b>\$0.00</b>
2015	CALHOUN COUNTY	\$1,000	\$4.90	\$4.90	\$0.00	\$0.00	\$0.00	\$0.00
2015	CALHOUN PORT AUTHORITY	\$1,000	\$0.03	\$0.03	\$0.00	\$0.00	\$0.00	\$0.00
2015	CALHOUN COUNTY ISD	\$1,000	\$12.94	\$12.94	\$0.00	\$0.00	\$0.00	\$0.00
2015	CALHOUN COUNTY GROUNDWATER CONSERVATION DISTRICT	\$1,000	\$0.10	\$0.10	\$0.00	\$0.00	\$0.00	\$0.00
	<b>2015 TOTAL:</b>		<b>\$17.97</b>	<b>\$17.97</b>	<b>\$0.00</b>	<b>\$0.00</b>	<b>\$0.00</b>	<b>\$0.00</b>
2014	CALHOUN COUNTY ISD	\$1,000	\$12.77	\$12.77	\$0.00	\$0.00	\$0.00	\$0.00
2014	CALHOUN PORT AUTHORITY	\$1,000	\$0.03	\$0.03	\$0.00	\$0.00	\$0.00	\$0.00
2014	CALHOUN COUNTY	\$1,000	\$4.90	\$4.90	\$0.00	\$0.00	\$0.00	\$0.00
	<b>2014 TOTAL:</b>		<b>\$17.70</b>	<b>\$17.70</b>	<b>\$0.00</b>	<b>\$0.00</b>	<b>\$0.00</b>	<b>\$0.00</b>
2013	CALHOUN COUNTY	\$1,000	\$4.90	\$4.90	\$0.00	\$0.00	\$0.00	\$0.00
2013	CALHOUN PORT AUTHORITY	\$1,000	\$0.03	\$0.03	\$0.00	\$0.00	\$0.00	\$0.00
2013	CALHOUN COUNTY ISD	\$1,000	\$11.15	\$11.15	\$0.00	\$0.00	\$0.00	\$0.00
	<b>2013 TOTAL:</b>		<b>\$16.08</b>	<b>\$16.08</b>	<b>\$0.00</b>	<b>\$0.00</b>	<b>\$0.00</b>	<b>\$0.00</b>
2012	CALHOUN COUNTY ISD	\$1,000	\$11.20	\$11.20	\$0.00	\$0.00	\$0.00	\$0.00
2012	CALHOUN PORT AUTHORITY	\$1,000	\$0.03	\$0.03	\$0.00	\$0.00	\$0.00	\$0.00
2012	CALHOUN COUNTY	\$1,000	\$4.90	\$4.90	\$0.00	\$0.00	\$0.00	\$0.00
	<b>2012 TOTAL:</b>		<b>\$16.13</b>	<b>\$16.13</b>	<b>\$0.00</b>	<b>\$0.00</b>	<b>\$0.00</b>	<b>\$0.00</b>
2011	CALHOUN COUNTY	\$1,000	\$4.90	\$4.90	\$0.00	\$0.00	\$0.00	\$0.00
2011	CALHOUN PORT AUTHORITY	\$1,000	\$0.04	\$0.04	\$0.00	\$0.00	\$0.00	\$0.00
2011	CALHOUN COUNTY ISD	\$1,000	\$11.26	\$11.26	\$0.00	\$0.00	\$0.00	\$0.00
	<b>2011 TOTAL:</b>		<b>\$16.20</b>	<b>\$16.20</b>	<b>\$0.00</b>	<b>\$0.00</b>	<b>\$0.00</b>	<b>\$0.00</b>
2010	CALHOUN COUNTY ISD	\$1,000	\$11.33	\$11.33	\$0.00	\$0.00	\$0.00	\$0.00
2010	CALHOUN PORT AUTHORITY	\$1,000	\$0.04	\$0.04	\$0.00	\$0.00	\$0.00	\$0.00
2010	CALHOUN COUNTY	\$1,000	\$4.90	\$4.90	\$0.00	\$0.00	\$0.00	\$0.00
	<b>2010 TOTAL:</b>		<b>\$16.27</b>	<b>\$16.27</b>	<b>\$0.00</b>	<b>\$0.00</b>	<b>\$0.00</b>	<b>\$0.00</b>
2009	CALHOUN COUNTY	\$1,000	\$4.90	\$4.86	\$0.00	\$0.00	\$0.00	\$0.00
2009	CALHOUN PORT AUTHORITY	\$1,000	\$0.04	\$0.04	\$0.00	\$0.00	\$0.00	\$0.00
2009	CALHOUN COUNTY ISD	\$1,000	\$11.20	\$11.20	\$0.00	\$0.00	\$0.00	\$0.00
	<b>2009 TOTAL:</b>		<b>\$16.14</b>	<b>\$16.10</b>	<b>\$0.00</b>	<b>\$0.00</b>	<b>\$0.00</b>	<b>\$0.00</b>
2008	CALHOUN COUNTY ISD	\$1,000	\$11.10	\$11.10	\$0.00	\$0.00	\$0.00	\$0.00
2008	CALHOUN PORT AUTHORITY	\$1,000	\$0.04	\$0.04	\$0.00	\$0.00	\$0.00	\$0.00
2008	CALHOUN COUNTY	\$1,000	\$4.90	\$4.90	\$0.00	\$0.00	\$0.00	\$0.00
	<b>2008 TOTAL:</b>		<b>\$16.04</b>	<b>\$16.04</b>	<b>\$0.00</b>	<b>\$0.00</b>	<b>\$0.00</b>	<b>\$0.00</b>
2007	CALHOUN COUNTY	\$1,000	\$4.90	\$4.86	\$0.00	\$0.00	\$0.00	\$0.00
2007	CALHOUN PORT AUTHORITY	\$1,000	\$0.04	\$0.04	\$0.00	\$0.00	\$0.00	\$0.00
2007	CALHOUN COUNTY ISD	\$1,000	\$10.97	\$10.97	\$0.00	\$0.00	\$0.00	\$0.00
	<b>2007 TOTAL:</b>		<b>\$15.91</b>	<b>\$15.87</b>	<b>\$0.00</b>	<b>\$0.00</b>	<b>\$0.00</b>	<b>\$0.00</b>
2006	CALHOUN COUNTY ISD	\$1,000	\$12.97	\$12.97	\$0.00	\$0.00	\$0.00	\$0.00
2006	CALHOUN PORT AUTHORITY	\$1,000	\$0.04	\$0.04	\$0.00	\$0.00	\$0.00	\$0.00
2006	CALHOUN COUNTY	\$1,000	\$4.90	\$4.86	\$0.00	\$0.00	\$0.00	\$0.00
	<b>2006 TOTAL:</b>		<b>\$17.91</b>	<b>\$17.87</b>	<b>\$0.00</b>	<b>\$0.00</b>	<b>\$0.00</b>	<b>\$0.00</b>
2005	CALHOUN COUNTY	\$1,000	\$5.21	\$5.15	\$0.00	\$0.00	\$0.00	\$0.00
2005	CALHOUN PORT AUTHORITY	\$1,000	\$0.04	\$0.04	\$0.00	\$0.00	\$0.00	\$0.00
2005	CALHOUN COUNTY ISD	\$1,000	\$14.18	\$14.18	\$0.00	\$0.00	\$0.00	\$0.00
	<b>2005 TOTAL:</b>		<b>\$19.43</b>	<b>\$19.37</b>	<b>\$0.00</b>	<b>\$0.00</b>	<b>\$0.00</b>	<b>\$0.00</b>
2004	CALHOUN COUNTY ISD	\$1,000	\$14.18	\$14.18	\$0.00	\$0.00	\$0.00	\$0.00
2004	CALHOUN PORT AUTHORITY	\$1,000	\$0.05	\$0.05	\$0.00	\$0.00	\$0.00	\$0.00
2004	CALHOUN COUNTY	\$1,000	\$5.21	\$5.15	\$0.00	\$0.00	\$0.00	\$0.00

W.S.  
88

Calhoun CAD - Property Details

<b>2004 TOTAL:</b>		<b>\$19.44</b>	<b>\$19.38</b>	<b>\$0.00</b>	<b>\$0.00</b>	<b>\$0.00</b>	<b>\$0.00</b>
2003	CALHOUN COUNTY	\$1,000	\$5.21	\$5.15	\$0.00	\$0.00	\$0.00
2003	CALHOUN PORT AUTHORITY	\$1,000	\$0.05	\$0.05	\$0.00	\$0.00	\$0.00
2003	CALHOUN COUNTY ISD	\$1,000	\$13.67	\$13.67	\$0.00	\$0.00	\$0.00
<b>2003 TOTAL:</b>		<b>\$18.93</b>	<b>\$18.87</b>	<b>\$0.00</b>	<b>\$0.00</b>	<b>\$0.00</b>	<b>\$0.00</b>
2002	CALHOUN COUNTY ISD	\$968	\$12.66	\$12.66	\$0.00	\$0.00	\$0.00
2002	CALHOUN PORT AUTHORITY	\$968	\$0.05	\$0.05	\$0.00	\$0.00	\$0.00
2002	CALHOUN COUNTY	\$968	\$4.11	\$4.07	\$0.00	\$0.00	\$0.00
<b>2002 TOTAL:</b>		<b>\$16.82</b>	<b>\$16.78</b>	<b>\$0.00</b>	<b>\$0.00</b>	<b>\$0.00</b>	<b>\$0.00</b>
2001	CALHOUN COUNTY	\$968	\$3.63	\$3.60	\$0.00	\$0.00	\$0.00
2001	CALHOUN PORT AUTHORITY	\$968	\$0.05	\$0.05	\$0.00	\$0.00	\$0.00
2001	CALHOUN COUNTY ISD	\$968	\$12.66	\$12.66	\$0.00	\$0.00	\$0.00
<b>2001 TOTAL:</b>		<b>\$16.34</b>	<b>\$16.31</b>	<b>\$0.00</b>	<b>\$0.00</b>	<b>\$0.00</b>	<b>\$0.00</b>

NOTE: Penalty & Interest accrues every month on the unpaid tax and is added to the balance. Attorney fees may also increase your tax liability if not paid by July 1. If you plan to submit payment on a future date, make sure you enter the date and RECALCULATE to obtain the correct total amount due.

Questions Please Call (361) 552-4560

W.S.  
