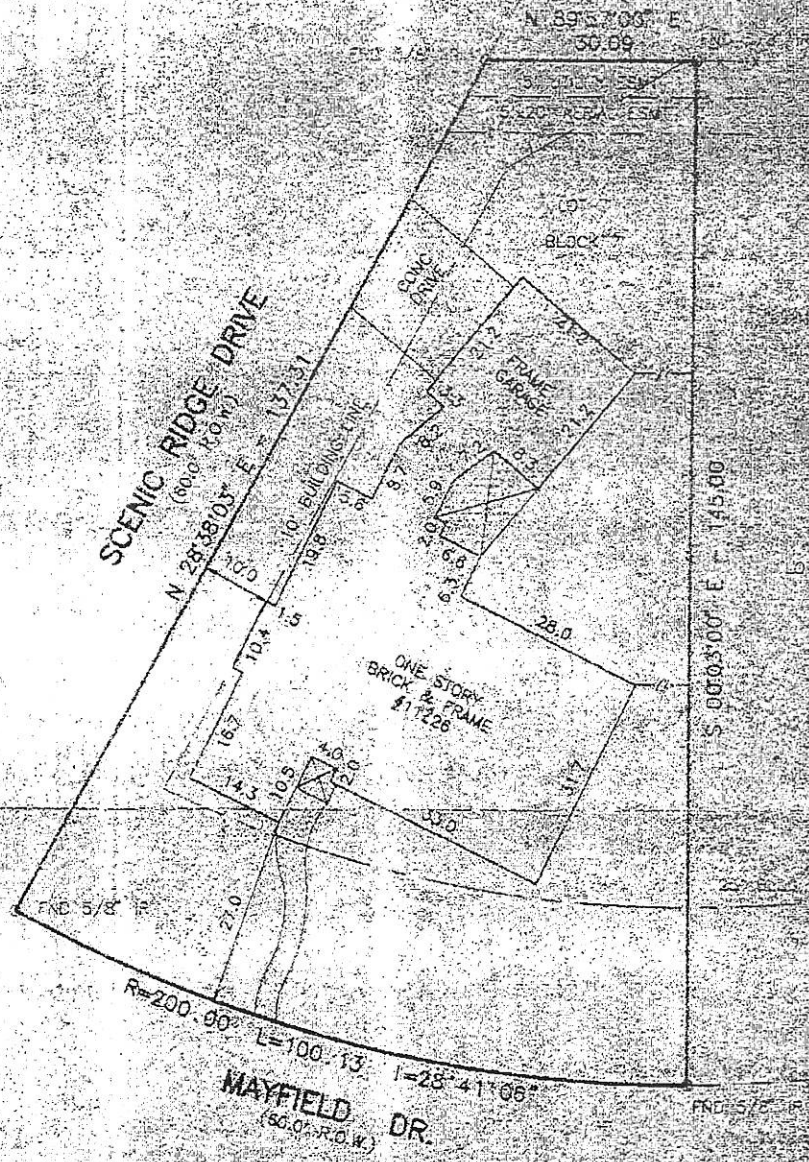


4739

BY GRAPHIC PLACING ONLY THIS PROPERTY IS NOT IN THE 100 YEAR FLOOD PLAIN ACCORDING TO THE NFIP MAP 1520-10640-0 REV. 11/8/1998, ZONE "X"
DRAWING AND THE DATA AND SURVEYING DATA PROVIDED 7/22/2002 FOR THE USE OF THE CLIENT PARTIES AND THE CLIENTS ARE NOT TO BE USED OR APPLIED TO ANY OTHER SURVEY EXCEPT AS SPECIFIED BY THE DRAWING AND THE SURVEY RECORDS.



I hereby certify that this survey was made on the ground, that this plat correctly represents the facts found at the time of survey and that this professional service conforms to the current Texas Society of Professional Surveyors' Standards and Specifications for a Category 1A, Condition 1 Survey. Surveyor has not abstracted this subject property. This survey is certified for this transaction only and was performed in connection with the transaction described in:

GF No. 000314331 of CHICAGO TITLE INSURANCE COMPANY
 Lot 7 Block 7 of SHERWOOD OAKS
 Recorded in Volume 104 Page 57 of the Map Records of Harris County, Texas
 Witness my hand this 18th day of Oct, 2002
 Purchaser JANE BEYER AND ROBERT KEITH WATTS JR
 Address 11226 MAYFIELD DR., HOUSTON, TEXAS 77043
 Job No. 22117 Bearing reference Plat Scale 1"=20'

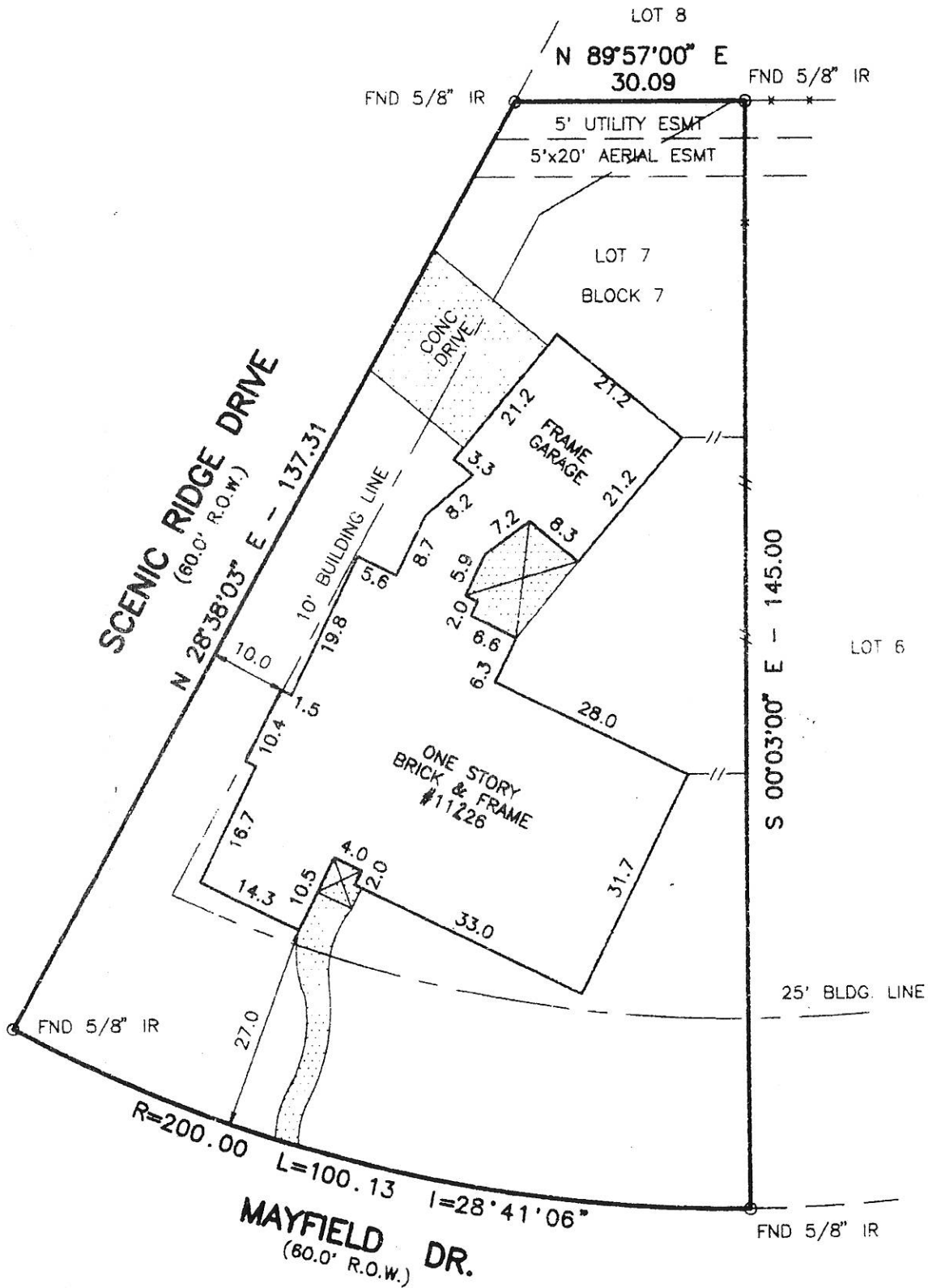
D. N. V. LAND SURVEYING CO., INC.
 P.O. BOX 22682, HOUSTON, TEXAS 77227
 TEL: 713-561-5098 FAX: 713-560-1037



X

BY GRAPHIC PLOTTING ONLY THIS PROPERTY IS NOT IN THE 100 YEAR FLOOD PLAIN ACCORDING TO THE N.F.I.P. MAP 48201C0640 J REV. 11/6/1996, ZONE "X"

COPYRIGHT 2002 DNV LAND SURVEYING INC. - THIS SURVEY IS BEING PROVIDED SOLELY FOR THE USE OF THE CURRENT PARTIES AND THAT NO LICENSE HAS BEEN CREATED, EXPRESS OR IMPLIED TO COPY THE SURVEY EXCEPT AS IS NECESSARY IN CONJUNCTION WITH THE ORIGINAL TRANSACTION.

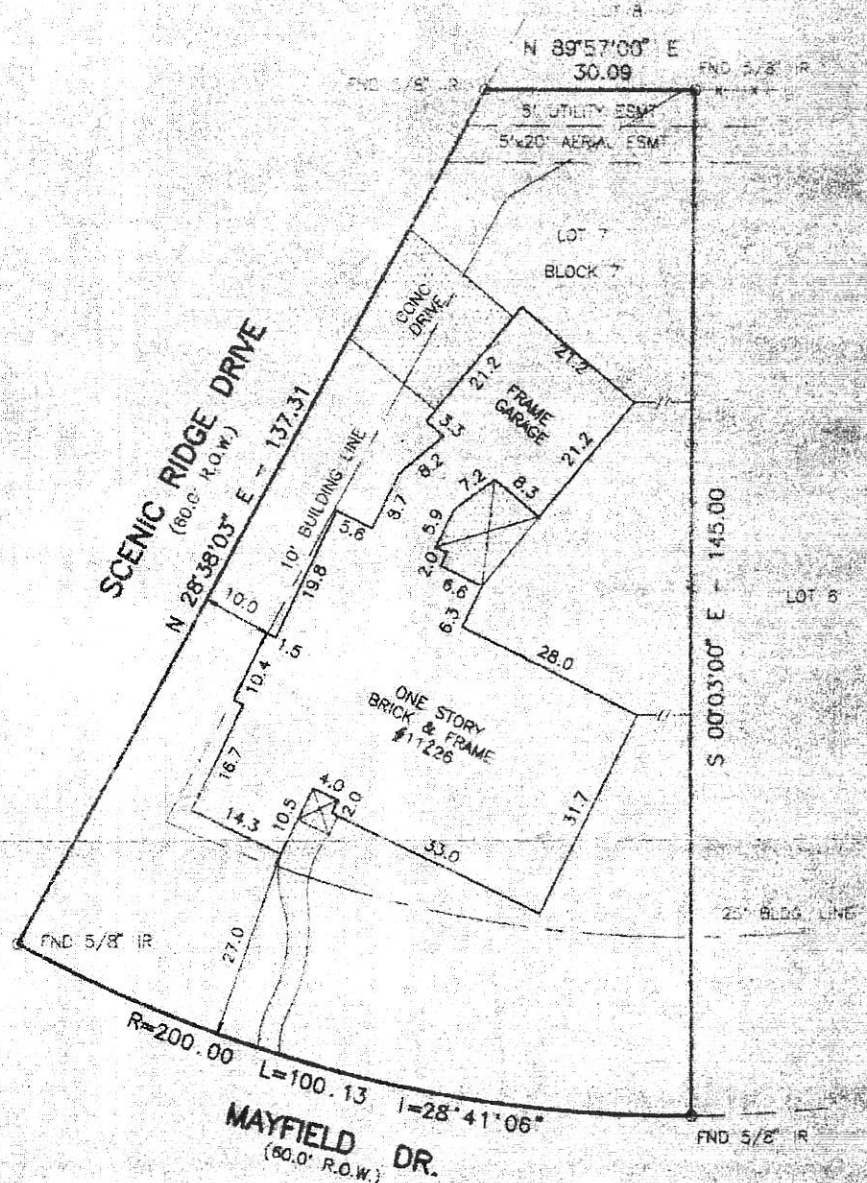


I hereby certify that this survey was made on the ground, that this plat correctly represents the facts found at the time of survey and that this professional service conforms to the current Texas Society of Professional Surveyors Standards and Specifications for a Category 1A, Condition II Survey. Surveyor has not abstracted the subject property, this survey is certified for this transaction only and was performed in connection with the transaction described in:

CHANGES TO THE INSURANCE COMPANY

4739

BY GRAPHIC PLACING ONLY THIS PROPERTY IS NOT IN THE 100 YEAR FLOOD PLAIN ACCORDING TO THE N.F.P. MAP #820106400 REV. 11/01/1998 ZONE "X"
CONTRIBUTOR: THIS SURVEY AND THE SURVEY IS BEING PROVIDED SOLELY FOR THE USE OF THE CURRENT PARTIES AND THAT NO LIABILITY HAS BEEN ASSIGNED TO THE SURVEYOR EXCEPT AS IS NECESSARY IN CONNECTION WITH THE SURVEY INFORMATION



I hereby certify that this survey was made on the ground, that this plat correctly represents the facts found at the time of survey and that this professional service conforms to the current Texas Society of Professional Surveyors Standards and Specifications for a Category 1A, Condition 1 Survey. Surveyor has not abstracted the subject property, this survey is certified for this transaction only and was performed in connection with the transaction described in:

GF No. 000314331 of CHICAGO TITLE INSURANCE COMPANY
 Lot 7 Block 7 of SHERWOOD OAKS
 Recorded in Volume 104 Page 57 of the Map Records of Harris County, Texas
 Witness my hand this 10th day of Oct. 2002
 Purchaser JANE BEYER AND ROBERT KEITH WATTS JR.
 Address 11226 MAYFIELD DR., HOUSTON, TEXAS 77043
 Job No. 22117 Bearing reference Plat Scale 1"=20'



D N V LAND SURVEYING CO., INC.
 P.O. BOX 22682, HOUSTON, TEXAS 77227
 TEL 713-681-9098 FAX 713-680-3037

Emil G. Kaminski
 Emil G. Kaminski, Registered Professional Land Surveyor No. 2292