

DEPARTMENT OF HOMELAND SECURITY
Federal Emergency Management Agency
ELEVATION CERTIFICATE

IMPORTANT: FOLLOW THE INSTRUCTIONS ON PAGES 9-16

OMB Control Number: 1660-0008
Expiration: 11/30/2018




Copy all pages of this Elevation Certificate and all attachments for (1) community official, (2) insurance agent/company, and (3) building owner.

SECTION A - PROPERTY INFORMATION	
A1. Building Owner's Name Grady Turner Job#1-51257-17	Policy Number:
A2. Building Street Address (including Apt., Unit, Suite, and/or Bldg. No.) or P.O. Route and Box No. 15 Thomas Lane	
City Huffman	State TX Zip Code 77336
A3. Property Description (Lot and Block Numbers, Tax Parcel Number, Legal Description, etc.) Reserve T, Northwood County Estates U/R	
A4. Building Use (e.g., Residential, Non-Residential, Addition, Accessory, etc.) Residential	
A5. Latitude/Longitude: Lat. 30 07' 28.0 Long. 95 07' 47.8 Horizontal Datum: <input type="radio"/> NAD 1927 <input checked="" type="radio"/> NAD 1983	
A6. Attach at least 2 photographs of the building if the Certificate is being used to obtain flood insurance.	
A7. Building Diagram Number 8	
A8. For a building with a crawlspace or enclosure(s):	
a) Square footage of crawlspace or enclosure(s) 2258 sq ft	a) Square footage of attached garage N/A sq ft
b) Number of permanent flood openings in the crawlspace or enclosure(s) within 1.0 foot above adjacent grade 0	b) Number of permanent flood openings in the attached garage within 1.0 foot above adjacent grade N/A
c) Total net area of flood openings in A8.b 0 sq in	c) Total net area of flood openings in A9.b N/A sq in
d) Engineered flood openings? <input type="radio"/> Yes <input checked="" type="radio"/> No	d) Engineered flood openings? <input type="radio"/> Yes <input checked="" type="radio"/> No
SECTION B - FLOOD INSURANCE RATE MAP (FIRM) INFORMATION	
B1. NFIP Community Name & Community Number Harris County Unincorp 480287	B2. County Name Harris
B3. State TX	
B4. Map/Panel Number 48201C 0140 B5. Suffix L B6. FIRM Index Date 1-6-17 B7. FIRM Panel Effective/ Revised Date 6-18-07 B8. Flood Zone(s) See Sec D B9. Base Flood Elevation(s) (Zone AO, use base flood depth) 65.5'	
B10. Indicate the source of the Base Flood Elevation (BFE) data or base flood depth entered in Item B9: <input checked="" type="radio"/> FIS Profile <input type="radio"/> FIRM <input type="radio"/> Community Determined <input type="radio"/> Other/Source:	
B11. Indicate elevation datum used for BFE in Item B9: <input type="radio"/> NGVD 1929 <input checked="" type="radio"/> NAVD 1988 <input type="radio"/> Other/Source: NAVD 1988/01 ADJ	
B12. Is the building located in a Coastal Barrier Resources System (CBRS) area or Otherwise Protected Area (OPA)? <input type="radio"/> Yes <input checked="" type="radio"/> No Designation Date: <input type="radio"/> CBRS <input type="radio"/> OPA	
SECTION C - BUILDING ELEVATION INFORMATION (SURVEY REQUIRED)	
C1. Building elevations are based on: <input type="radio"/> Construction Drawings* <input type="radio"/> Building Under Construction* <input checked="" type="radio"/> Finished Construction	
C2. Elevations - Zones A1 - A30, AE, AH, A (with BFE), VE, V1 - V30, V (with BFE), AR, ARIA, AR/AE, AR/A1 - A30, AR/AH, AR/AO. Complete items C2.a-h below according to the building diagram specified in Item A7. In Puerto Rico only, enter meters. * A new Elevation Certificate will be required when construction of the building is complete.	
Benchmark Utilized: 070515 Vertical Datum: NAVD 1988/01 ADJ	
Indicate elevation datum used for the elevations in items a) through h) below. <input type="radio"/> NGVD 1929 <input checked="" type="radio"/> NAVD 1988 <input checked="" type="radio"/> Other/Source: NAVD 1988/01 ADJ	
Datum used for building elevations must be the same as that used for the BFE.	
a) Top of bottom floor (including basement, crawlspace, or enclosure floor)	68 - 63 <input type="radio"/> feet <input type="radio"/> meters
b) Top of the next higher floor	71 - 84 <input type="radio"/> feet <input type="radio"/> meters
c) Bottom of the lowest horizontal structural member (V Zones only)	N/A - <input type="radio"/> feet <input type="radio"/> meters
d) Attached garage (top of slab)	N/A - <input type="radio"/> feet <input type="radio"/> meters
e) Lowest elevation of machinery or equipment servicing the building (Describe type of equipment and location in Comments)	68 - 47 <input type="radio"/> feet <input type="radio"/> meters
f) Lowest adjacent (finished) grade next to building (LAG)	68 - 2 <input type="radio"/> feet <input type="radio"/> meters
g) Highest adjacent (finished) grade next to building (HAG)	69 - 0 <input type="radio"/> feet <input type="radio"/> meters
h) Lowest adjacent grade at lowest elevation of deck or stairs, including structural support	N/A - <input type="radio"/> feet <input type="radio"/> meters

ELEVATION CERTIFICATE

OMB Control Number: 1660-0008
Expiration: 11/30/2018

123

SECTION D - SURVEYOR, ENGINEER, OR ARCHITECT CERTIFICATION	
<p>This certification is to be signed and sealed by a land surveyor, engineer, or architect authorized by law to certify elevation information. I certify that the information on this Certificate represents my best efforts to interpret the data available. I understand that any false statement may be punishable by fine or imprisonment under 18 U.S. Code, Section 1001.</p>	
<p><input checked="" type="checkbox"/> Check here if attachments. Were latitude and longitude in Section A provided by a licensed land surveyor? <input checked="" type="radio"/> Yes <input type="radio"/> No</p>	
<p>Certifier's Name Richard Fussell</p> <p>Title R.P.L.S</p> <p>Address 2408 Mustang Road</p> <p>Signature </p>	<p>License Number 4148</p> <p>Company Name Survey 1, Inc., Firm No. 100758-00</p> <p>City AIwin State TX Zip Code 77511</p> <p>Date 2-2-17 Telephone 281.393.1382</p>
	
<p>Copy both sides of this Elevation Certificate for (1) community official, (2) insurance agent/company, and (3) building owner.</p> <p>Comments (including type of equipment and location, per C2(e), if applicable)"</p> <p>1). Centerline street elevation - 68.71'</p> <p>2). TBM Elevation - 68.71'</p> <p>3). TBM Location - Mag nail set in centerline of Thomas Lane at the entrance to property</p> <p>4). C2e used for A/C</p> <p>5). B8. Flood Zone(s) -X "Shaded" (No BFE), AE Floodway (65.5' BFE)</p>	
<p>Signature </p>	<p>Date 2-2-17</p>
<p>SECTION E - BUILDING ELEVATION INFORMATION (SURVEY NOT REQUIRED) FOR ZONE AO AND ZONE A (WITHOUT BFE) For Zones AG and A (without BFE), complete items E1 -E5. If the Certificate is intended to support a LOMA or LOMR-F request, complete Sections A, B, and C. For Items E1 -E4, use natural grade, if available. Check the measurement used. In Puerto Rico only, enter meters.</p> <p>E1. Provide elevation information for the following and check the appropriate boxes to show whether the elevation is above or below the highest adjacent grade (HAG) and the lowest adjacent grade (LAG):</p> <p>a) Top of bottom floor (including basement, crawlspace, or enclosure) is _____ <input type="radio"/> feet <input type="radio"/> meters <input type="checkbox"/> above or <input type="checkbox"/> below the HAG.</p> <p>b) Top of bottom floor (including basement, crawlspace, or enclosure) is _____ <input type="radio"/> feet <input type="radio"/> meters <input type="checkbox"/> above or <input type="checkbox"/> below the LAG.</p> <p>E2. For Building Diagrams 6 -9 with permanent flood openings provided in Section A Items 8 and/or 9 (see pages 8 -9 of instructions), the next higher floor (elevation C2.b in the diagrams) of the building is _____ <input type="radio"/> feet <input type="radio"/> meters <input type="checkbox"/> above or <input type="checkbox"/> below the HAG.</p> <p>E3. Attached garage (top of slab) is _____ <input type="radio"/> feet <input type="radio"/> meters <input type="checkbox"/> above or <input type="checkbox"/> below the HAG.</p> <p>E4. Top of platform of machinery and /or equipment servicing the building is _____ <input type="radio"/> feet <input type="radio"/> meters <input type="checkbox"/> above or <input type="checkbox"/> below the HAG.</p> <p>E5. Zone AO only: If no flood depth number is available, is the top of the bottom floor elevated in accordance with the community's floodplain management ordinance? <input type="radio"/> Yes <input type="radio"/> No <input type="radio"/> Unknown. The local official must certify this information in Section G.</p>	
<p>SECTION F - PROPERTY OWNER (OR OWNER'S REPRESENTATIVE) CERTIFICATION</p>	
<p>The property owner or owner's authorized representative who completes Sections A, B, and E for Zone A (without a FEMA-issued or community-issued BFE) or Zone AO must sign here. The statements in Sections A, B, and E are correct to the best of my knowledge.</p> <p>Property Owner or Owner's Authorized Representative's Name:</p>	
Address	City State ZIP Code
Signature	Date 2-2-17 Telephone
Comments	
<p><input type="checkbox"/> Check here if attachments.</p>	

BUILDING PHOTOGRAPHS

See instructions for Item A6

OMB Control Number: 1660-0008
Expiration: 11/30/2018

IMPORTANT: In these spaces, copy the corresponding information from Section A.

Building Street Address (including Apt., Unit, Suite, and/or Bldg. No.) or P.O. Route and Box No.


FOR INSURANCE COMPANY USE

Policy Number:


City State Zip Code TX

Company NAIC Number:

If using the Elevation Certificate to obtain NFIP flood insurance, affix at least 2 building photographs below according to the instructions for Item A6. Identify all photographs with date taken; "Front view" and Rear view"; and, if required, "Right Side View" and "Left Side View." When applicable, photographs must show the foundation with representative examples of the flood openings or vents, as indicated in Section A8. If submitting more photographs than will fit on this page, use the Continuation Page.



Front of Home 2-1-17



Back of Home 2-1-17