

Blakey Land Surveying

4650 Wilhelm Lane
Burton, Texas 77835-5794

Telephone/Fax 979-289-3900

March 15, 2010

Bonnie M. Sonnier
Aaron J. Roshto
c/o Brenham Abstract & Title Company
105 West Alamo
Brenham, Texas 77833

Invoice for Surveying Services:

Improvement survey of Lot 20 of Woodson Terrace, Section III, situated in Washington County, Texas, being out of the A. Harrington Survey, A-55, in the City of Brenham. (GF No. 20100219)


W.O.#2010-1587	\$	550.00
State Tax 6 3/4%		<u>37.13</u>
Amount Due	\$	587.13

Please make check payable to:

Blakey Land Surveying
4650 Wilhelm Lane
Burton, Texas 77835-5794


If you have any questions concerning this invoice or the survey, please call.

Thank you,



Michael J. Blakey
RPLS 5935

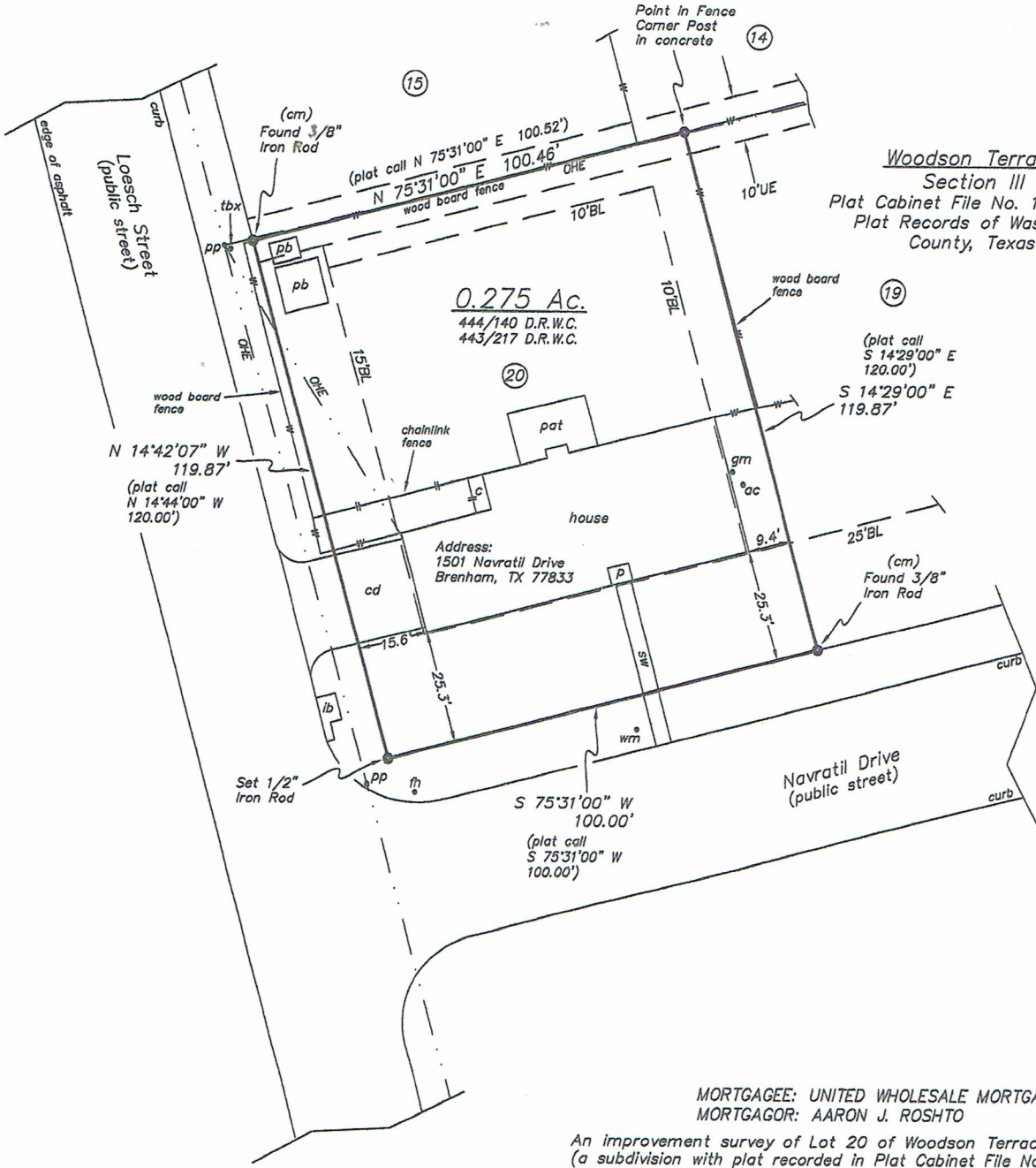
cm = control monument
 pp = power (utility) pole
 OHE = overhead electric line
 gm = gas meter
 wm = water meter
 fh = fire hydrant
 tbx = telephone box (riser)
 pb = portable building
 cd = concrete drive
 sw = sidewalk
 c = concrete
 p = porch
 pat = patio
 w = wood board fence
 BL = building line
 UE = utility easement
 ac = air conditioner unit


 Scale 1" = 30'

A. Harrington Survey
 Abstract No. 55
 Washington County, Texas
 City of Brenham

The subject tract or lot shown hereon does not appear to lie within the 100-Year Flood Boundary according to the FEMA/FIA Flood Insurance Rate Map for the City of Brenham, Washington County, Texas, Community-Panel Number 480648 0001B, effective date 8/17/1981.

Building lines and utility easement are shown hereon per the recorded plat of Woodson Terrace, Section III.



Woodson Terrace
 Section III
 Plat Cabinet File No. 183A-183B
 Plat Records of Washington
 County, Texas

MORTGAGEE: UNITED WHOLESALE MORTGAGE
 MORTGAGOR: AARON J. ROSHTO

An Improvement survey of Lot 20 of Woodson Terrace, Section III (a subdivision with plat recorded in Plat Cabinet File No. 183A-183B of the Plat Records of Washington County, Texas), situated in Washington County, Texas, being out of the A. Harrington Survey, Abstract No. 55, in the City of Brenham, and being the same tract described in that deed from Woodson Lumber Company to Carol Ann Sonnier dated November 24, 1982, and recorded in Volume 443, Page 217 of the Deed Records of Washington County, Texas, and in that deed from Carol Ann Sonnier to Stanley S. Sonnier and Bonnie M. Sonnier dated December 21, 1982, and recorded in Volume 444, Page 140 of the Deed Records of Washington County, Texas.

To: Bonnie M. Sonnier, Aaron J. Roshto, United Wholesale Mortgage, and Brenham Abstract & Title Company, GF No. 20100219.