


























SAN JACINTO COUNTY
UNINCORPORATED AREAS
480553

48407C0100C
eff. 11/4/2010

Zone A

Esri, USDA Farm Service Agency

POWERED BY
esri

<p>PIN</p>	 <p>Approximate location based on user input and does not represent an authoritative property location</p>	<p>SPECIAL FLOOD HAZARD AREAS</p>	 Without Base Flood Elevation (BFE) <i>Zone A, V, A99</i> With BFE or Depth  Regulatory Floodway <i>Zone AE, AO, AH, VE, AR</i>	 20.2 Cross Sections with 1% Annual Chan  17.5 Water Surface Elevation  Coastal Transect  Base Flood Elevation Line (BFE)  Limit of Study  Jurisdiction Boundary  Coastal Transect Baseline  Profile Baseline  Hydrographic Feature
<p>MAP PANELS</p>	 Selected FloodMap Boundary  Digital Data Available  No Digital Data Available  Unmapped  NO SCREEN Area of Minimal Flood Hazard <i>Zone X</i>  Effective LOMRs  Area of Undetermined Flood Hazard <i>Zone D</i>	<p>OTHER AREAS OF FLOOD HAZARD</p>	 0.2% Annual Chance Flood Hazard, Areas of 1% annual chance flood with average depth less than one foot or with drainage areas of less than one square mile <i>Zone X</i>  Future Conditions 1% Annual Chance Flood Hazard <i>Zone X</i>  Area with Reduced Flood Risk due to Levee. See Notes, <i>Zone X</i>  Area with Flood Risk due to Levee <i>Zone D</i>	<p>OTHER FEATURES</p> <p>GENERAL STRUCTURES</p>  Channel, Culvert, or Storm Sewer  Levee, Dike, or Floodwall