

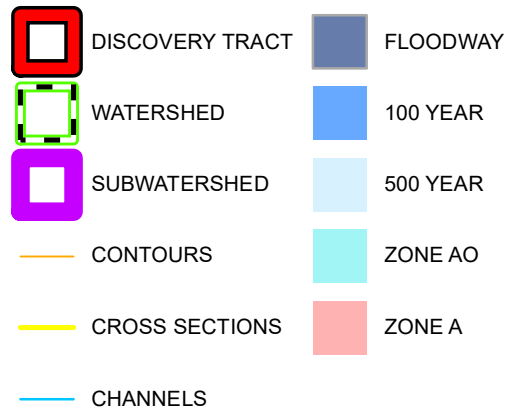
2887 BEASLEY RD SITE

Approx. 2 ac.

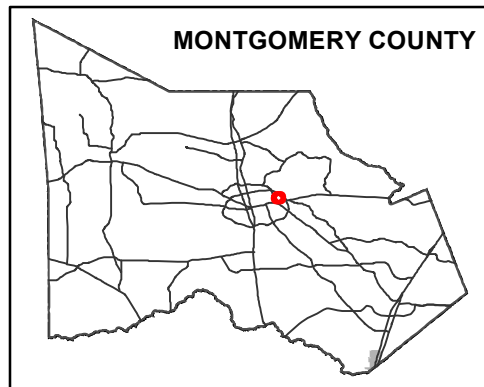

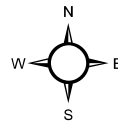
EFFECTIVE FLOODPLAIN EXHIBIT CRYSTAL CREEK - WEST FORK SAN JACINTO RIVER WATERSHED

OCTOBER 2020

Legend



DATA SOURCE: EFFECTIVE: FLOODPLAIN, CHANNELS, AND CROSS SECTIONS - FEMA, FIRM PANELS: 48339C0385G - 08/18/2014, CONTOURS (2 FT) - (TNRIS AND HCFCO 2018), WATERSHED AND SUBWATERSHED - TNRIS



AERIAL PHOTOGRAPH DATE: NEARMAP 2020

THIS PRODUCT IS FOR INFORMATIONAL PURPOSES AND MAY NOT HAVE BEEN PREPARED FOR OR BE SUITABLE FOR LEGAL, ENGINEERING, OR SURVEYING PURPOSES. IT DOES NOT REPRESENT AN ON-THE-GROUND SURVEY AND REPRESENTS ONLY THE APPROXIMATE RELATIVE LOCATION OF PROPERTY BOUNDARIES.

LJA ENGINEERING
3600 W Sam Houston Parkway S, Suite 600
Houston, Texas 77042
Phone 713.953.5200 TBPE F-1386
LJA.com



THE AUTHORS OF THIS EXHIBIT HAVE USED THEIR BEST EFFORTS IN ITS PREPARATION. THESE EFFORTS INCLUDE THE DEVELOPMENT, RESEARCH, AND TESTING OF THE THEORIES AND PROGRAMS TO DETERMINE THEIR EFFECTIVENESS. HOWEVER, NEITHER THE AUTHORS NOR THE U.S. GOVERNMENT NOR ANY AGENCY THEREOF, NOR ANY OF THEIR EMPLOYEES, NOR ANY OF THEIR CONTRACTORS, SUBCONTRACTORS, OR THEIR EMPLOYEES, MAKE ANY WARRANTY EXPRESS OR IMPLIED, OR ASSUME ANY LEGAL LIABILITY OR RESPONSIBILITY FOR THE ACCURACY, COMPLETENESS, OR USEFULNESS OF ANY INFORMATION APPARATUS, ALGORITHM, PRODUCT, OR PROCESS DISCLOSED, OR REPRESENT THAT ITS USE WOULD NOT INFRINGE ON PRIVATELY OWNED RIGHTS.