





# 2887 BEASLEY RD SITE

Approx. 2 ac.

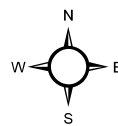
## PIPELINE AND WELL MAP

OCTOBER 2020

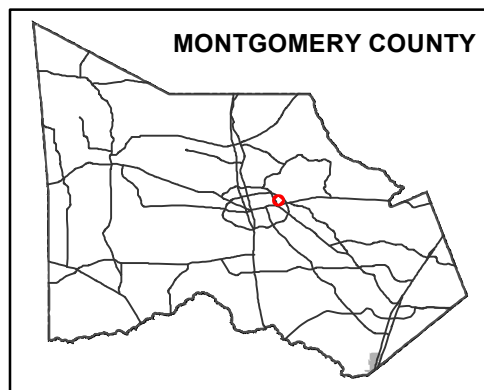
### Legend

-  DISCOVERY TRACT
-  ABANDONED PIPELINE
-  PIPELINE IN SERVICE
-  SURFACE WELLS

DATA SOURCE: PIPELINES & WELLS - RAILROAD COMMISSION OF TEXAS (RRC)



0 50 100 200 Feet



AERIAL PHOTOGRAPH DATE: NEARMAP 2020

THIS PRODUCT IS FOR INFORMATIONAL PURPOSES AND MAY NOT HAVE BEEN PREPARED FOR OR BE SUITABLE FOR LEGAL, ENGINEERING, OR SURVEYING PURPOSES. IT DOES NOT REPRESENT AN ON-THE-GROUND SURVEY AND REPRESENTS ONLY THE APPROXIMATE RELATIVE LOCATION OF PROPERTY BOUNDARIES.

