

# 2887 BEASLEY RD SITE





Approx. 2 ac.

## VICINITY MAP

CITY OF CONROE CITY LIMITS  
 CONROE I.S.D  
 SAN JACINTO RIVER AUTHORITY  
 CITY OF CONROE WATER CCN  
 CITY OF CONROE SEWER CCN

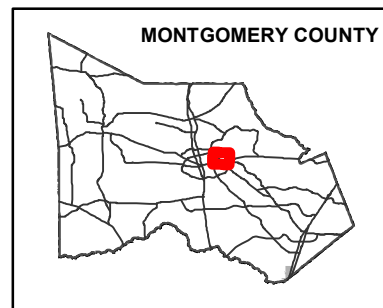
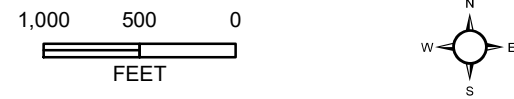
OCTOBER 2020

### Legend

-  DISCOVERY TRACT
-  RAILROADS
-  CCN SEWER BOUNDARIES
-  CCN WATER BOUNDARIES

DATA SOURCES: SCHOOL DISTRICTS - TEA, RAILROAD - ESRI, MUD - TCEQ, CCNS - PUC, CITY OF CONROE CITY LIMITS - CITY OF CONROE, SAN JACINTO RIVER AUTHORITY - TCEQ

\*CCN BOUNDARIES FROM OFFICAL DATA RELEASE ARE OFTEN SHIFTED FROM ACTUAL BOUNDARY



AERIAL PHOTOGRAPH DATE: NEARMAP 2020

THIS PRODUCT IS FOR INFORMATIONAL PURPOSES AND MAY NOT HAVE BEEN PREPARED FOR OR BE SUITABLE FOR LEGAL, ENGINEERING, OR SURVEYING PURPOSES. IT DOES NOT REPRESENT AN ON-THE-GROUND SURVEY AND REPRESENTS ONLY THE APPROXIMATE RELATIVE LOCATION OF PROPERTY BOUNDARIES.

