

RLS #:	15-08-0076
CLIENT #:	2058143-HO166
FIELD DATE:	8/10/15
DRAFTER:	LGS
APPROVED:	NDF
SCALE:	1" = 30'


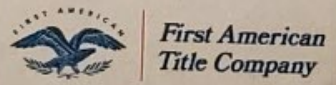
ADDRESS
11714 Jaycreek Drive
 Houston, Texas 77070

LEGAL DESCRIPTION: (AS FURNISHED)
 Lot 36, Block 13, Lakewood Forest, Section 1
 Vol. 192, Pg. 130, Harris County, Texas, Map Records

BASIS OF BEARINGS: As to Recorded Plat

LIST OF POSSIBLE ENCROACHMENTS: The Fences do not follow the Lot lines

SURVEYOR INFORMATION:
 U. S. SURVEYING COMPANY, INC.
 HOUSTON, TEXAS 77073
 (281)443-9288 FAX:(281)443-9224




SURVEYOR FILE NUMBER: 12-7499
 The Certified Registered Professional Land Surveyor signing this survey alone certifies the accuracy and sufficiency of the survey provided hereon.
CERTIFIED TO: (AS FURNISHED)
 First American Title Insurance Company
 Jeff P. Moore and Amy L. Moore
 Coldwell Banker Mortgage

* AS TO PLAT	LEGEND
A/C: AIR CONDITIONER	OE: OVERHEAD UTILITY LINE
BLDG.: BUILDING	(P.): PLATTED
(C.): CALCULATED	P.C.: POINT OF CURVATURE
C.B.: CHORD BEARING	P.O.B.: POINT OF BEGINNING
CBW: CONCRETE BLOCK WALL	P.O.C.: POINT OF COMMENCEMENT
CL: CENTERLINE	P.P.: POWER POLE
C.N.A.: CORNER NOT ACCESSIBLE	P.R.C.: POINT OF REVERSE CURVATURE
CONC.: CONCRETE	P.R.M.: PERMANENT REFERENCE MONUMENT
COV: COVERED	RAW: RIGHT OF WAY
C/S: CONCRETE SLAB	I.P.: IRON PIPE
W/C WITH CAP	CL: CHAIN LINK FENCE
P.T.P.: PINCHED TOP PIPE	#: WOOD FENCE
FND: FOUND	

FLOOD ZONE
 (FOR INFORMATIONAL PURPOSES ONLY)
 SUBJECT PROPERTY SHOWN HEREON APPEARS TO BE LOCATED IN FLOOD ZONE "X", AREA OF MINIMAL FLOODING, PER F.I.R.M. PANEL NUMBER 48201C-0430M, LAST REVISION DATE 10-16-13. THIS SURVEYOR MAKES NO GUARANTEES AS TO THE ACCURACY OF THE ABOVE INFORMATION. THE LOCAL F.E.M.A. AGENT SHOULD BE CONTACTED FOR VERIFICATION.

RESIDENTIAL LAND SERVICES
 FOR ALL INQUIRIES CONTACT:
 RLS
 rls.info@rlsnow.com
 (405)253-2444
 Form 6.7TX

SURVEYOR'S CERTIFICATE
 I, C. N. Fauquier, Texas Registered Professional Land Surveyor No. 4372, do hereby certify that the survey plat hereon is a representation of the property hereon described, and do further state that this survey depicts the visible improvements to said property as located on the ground, and that there are no visible encroachments onto said property by any such visible improvements except as shown hereon.



SURVEYOR'S NAME: C. N. FAUQUIER DATED: 8-10-15
 NOT VALID WITHOUT AN AUTHENTICATED ELECTRONIC SIGNATURE AND AUTHENTICATED ELECTRONIC SEAL

DATE	REVISION	DATE	REVISION

Reviewed & Accepted by: _____ Date _____ / _____ Date _____



First Am