


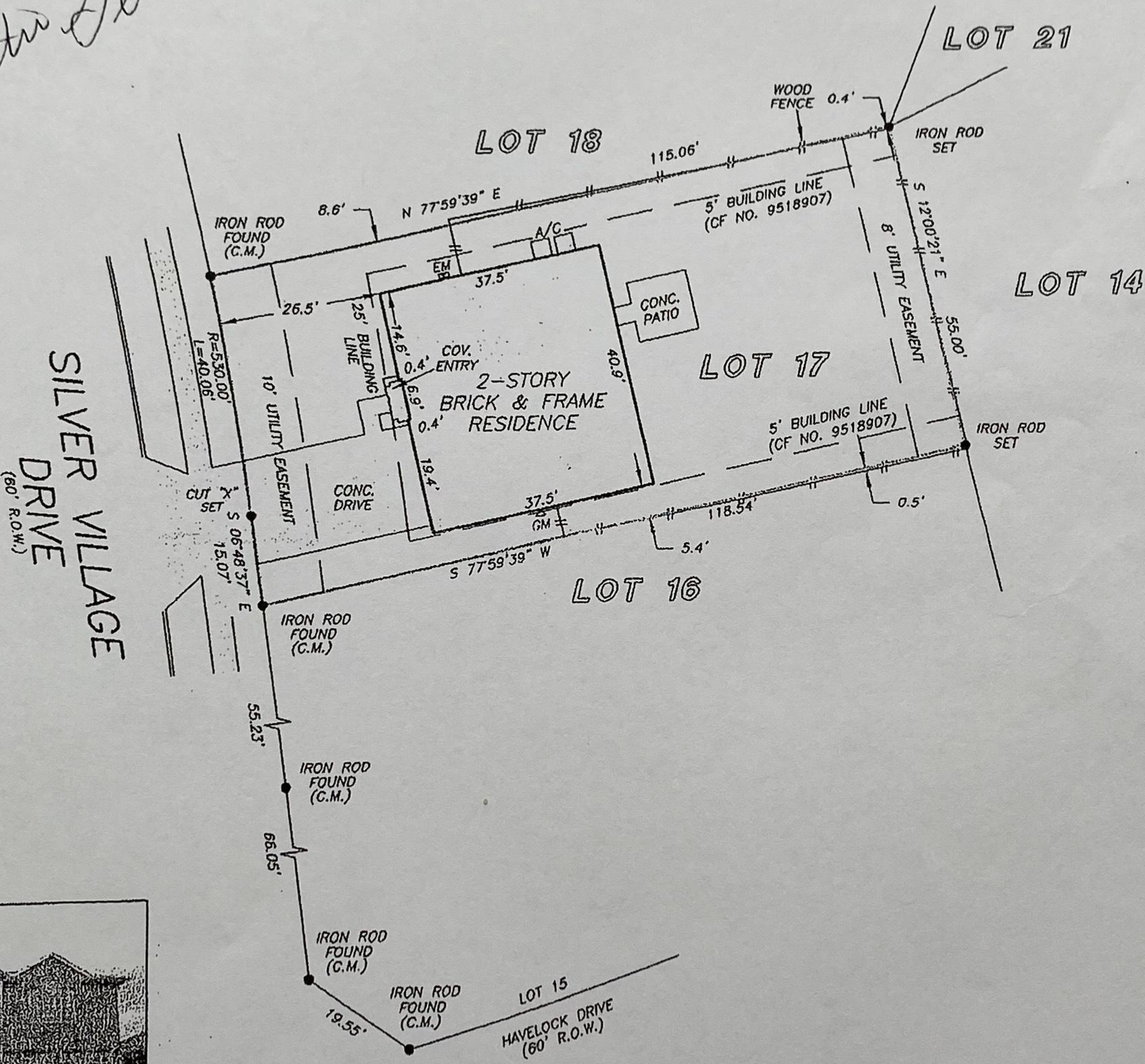
GF NO. 471854Z CHICAGO TITLE  
 ADDRESS: 31110 SILVER VILLAGE DRIVE  
 SPRING, TEXAS 77386  
 BORROWER: LAURA M. REYNOLDS

LOT 17, BLOCK 1  
 IMPERIAL OAKS VILLAGE, SECTION 2

ACCORDING TO THE MAP OR PLAT THEREOF RECORDED  
 IN CABINET H, SHEET 96-B OF THE MAP RECORDS  
 OF MONTGOMERY COUNTY, TEXAS



*Handwritten signature: Kristin Henderson*




NOTE: AGREEMENT BY AND BETWEEN DEVELOPER AND H. L. & P. FOR INSTALLATION OF OVERHEAD/UNDERGROUND ELECTRICAL DISTRIBUTION SYSTEM CF NO. 9538350.  
 NOTE: RELEASE OF H.L. & P. AERIAL EASEMENT AS PER MCF NOS. 9564116 AND 9564924.

THIS PROPERTY DOES NOT LIE WITHIN THE 100 YEAR FLOOD PLAIN AS PER FIRM PANEL NO. 48339C 0543 F MAP REVISION: 12/19/1996 ZONE X  
 BASED ONLY ON VISUAL EXAMINATION OF MAPS. INACCURACIES OF FEMA MAPS PREVENT EXACT DETERMINATION WITHOUT DETAILED FIELD STUDY

A SUBSURFACE INVESTIGATION WAS BEYOND THE SCOPE OF THIS SURVEY

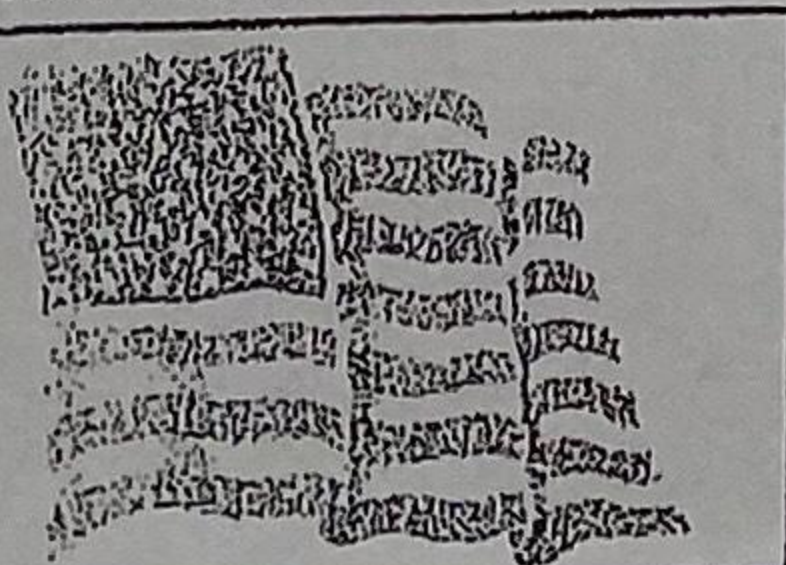
I HEREBY CERTIFY THAT THIS SURVEY WAS MADE ON THE GROUND, THAT THIS PLAT CORRECTLY REPRESENTS THE FACTS FOUND AT THE TIME OF SURVEY AND THAT THERE ARE NO ENCROACHMENTS APPARENT ON THE GROUND, EXCEPT AS SHOWN HEREON. THIS SURVEY IS CERTIFIED FOR THIS TRANSACTION ONLY AND ABSTRACTING PROVIDED IN THE ABOVE REFERENCED TITLE COMMITMENT WAS RELIED UPON IN PREPARATION OF THIS SURVEY.

GEORGE GALE  
 PROFESSIONAL LAND SURVEYOR  
 NO. 4678  
 JOB NO. 08-07916  
 JUNE 23, 2008  
 REVISED: JULY 24, 2008(CH. AGENT)



RECORD BEARING: CABINET H, SHEET 96-B, MCMR

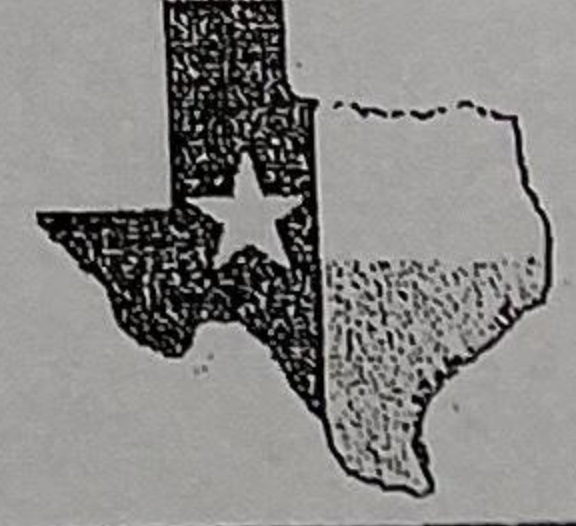
DRAWN BY: SV



TODD LEHN  
 713-805-9639



Chicago Title Insurance Company  
 DEBBIE POWERS  
 281-364-8110



PRECISION SURVEYORS, INC.

1-800-LANDSURVEY 281-496-1586  
 1-800-526-3787 FAX 281-496-1867  
 14925 MEMORIAL DRIVE SUITE B100 HOUSTON, TEXAS 77079