



1- PLATS

This is to certify that the above and foregoing plat correctly presents a subdivision as laid out by me on the ground of a 64.5 ac. tract in the A. C. C. Lynch Survey and the Lem Smith Survey, and being a part of an 856.437 ac. tract conveyed by O. V. Reeves to E. A. Kelly, Trustee, by deed recorded in A. 500, p. 528, and a part of a 120.84 ac. tract conveyed to E. A. Kelly, Trustee, by deed recorded in A. 515, page 337. From stakes

E. A. Kelly
Trustee

Notary Public in and for
Harris County, Texas.

[Signature]
Notary Public in and for
Harris County, Texas.



WITNESSED my hand and seal of office on this 1st day of August, 1963.

BEFORE ME, the undersigned authority, on this day personally appeared E. A. Kelly, known to me to be the person whose name is subscribed to the foregoing instrument, and acknowledged to me that he executed same for the purposes and considerations therein set forth, and in the opinion of me herein stated.

State of Texas
County of Harris

[Signature]
E. A. Kelly, Trustee

WITNESS MY HAND this 1st day of Aug, 1963.


No dumping of sewage into roads or road ditches, either directly or indirectly.

A 12 ft. utility easement is hereby reserved off lots on both sides of roads.

No building shall be constructed within 25 ft. of road lines.

In this plat, the owner of the property shown subdivided in this plat, do hereby make subdivision of same according to the lines shown thereon, and hereby designate same as "WINDOLLA BEND, SECTION NINE" and do hereby dedicate to public use as such, the roads shown thereon, and do hereby waive any claims for damages occasioned by the establishment of grades as approved for the roads dedicated.

State of Texas
County of Harris



State of Texas
County of Harris

BEFORE ME, the undersigned authority, on this day personally appeared E. V. Kelly, known to me to be the person whose name is subscribed to the foregoing instrument, and acknowledged to me that he executed same for the purposes and considerations therein set forth, and in the capacity therein stated.

WITNESSED MY HAND AND SEAL OF OFFICE ON this 1st day of August 1963.

S. B. Clark
Notary Public in and for
Harris County, Texas.

A. B. Clark
Notary Public in and for
Harris County, Texas.

This is to certify that the above and foregoing plat correctly presents a subdivision as laid out by me on the ground of a 64.5 ac. tract in the E. C. C. Lynch Survey and the Lem Smith Survey, and being a part of an 856.437 ac. tract conveyed by O. V. Reeves to E. V. Kelly, Trustee, by deed recorded in V. 500, p. 538, and a part of a 130.84 ac. tract conveyed to E. V. Kelly, Trustee, by deed recorded in V. 513, page 337. Iron stakes have been set at all corners.

E. V. Kelly
E. V. Kelly, Trustee
Public Survey

APPROVED BY THE COMMISSIONERS COURT OF HARRIS COUNTY, TEXAS, this 1st day of August, 1963.

W. J. ...
County Judge

O. V. Reeves
Commissioner
Prec. No. 1

H. S. ...
Commissioner Prec. No. 2

F. D. ...
Commissioner Prec. No. 3

APPROVED BY THE COMMISSIONERS COURT OF HARRIS COUNTY, TEXAS, this 1st day of August, 1963.

Inspector ...



5-MISC

147763

STATE OF TEXAS

COUNTY OF HARRIS

I
I
KNOW ALL MEN BY THESE PRESENTS:

THAT I, E. A. KELLY, TRUSTEE, owner of that certain Subdivision known and described as Magnolia Bend, Section Two, in Montgomery County, Texas, as shown by the plat of said Subdivision recorded under County Clerk's File No. 147758 in the Map Records of Montgomery County, Texas, do hereby create and establish the following restrictions, restrictive covenants and easements affecting the use and occupancy of the lots and tracts in said Subdivision:

~~PART ONE~~

- (1) These restrictions and restrictive covenants constitute a general plan for the improvement of all of the property in the Subdivision and for the maintenance and preservation of its uniform desirable character and are to run with the land and shall be binding on all parties until July 1, 1982, at which time all such restrictions shall be automatically extended for consecutive periods of five (5) years each, unless, by vote of the then owners of the majority of the lots in such Subdivision, it is agreed to alter, amend or rescind the same in whole or in part.
- (2) These restrictions shall be binding upon the owners of all lots in said Subdivision and on all persons holding or claiming any right of possession or other interest therein, each of whom shall be obligated and bound to observe such restrictions and restrictive covenants; and in the event of violation of any of such restrictions with respect to any of such lots, it shall be the legal right of any other person owning any interest in any property in the Subdivision to institute and maintain any proceeding at law or in equity against the person or persons violating or attempting to violate any of such restrictions, provided that no person or persons shall be liable in damages for any violation or breach of such restrictions, except in respect to violations or breaches committed during his or her ownership and control of said property. Failure to enforce any restriction herein contained shall not be deemed to be a waiver of the right to enforce such restriction at any time thereafter as to the same violation or breach or as to any other violation or breach occurring either prior or subsequent thereto.

PART TWO

- (3) All of the lots in said Subdivision are designated as "residential lots" and shall be used for residential purposes only as hereinafter more particularly provided. No residential lot nor any building erected or placed thereon shall at any time be used for any purpose except a residence and appurtenant private garage.
- (4) Only one single family private dwelling unit or residence designed for the occupancy of one family and one appurtenant garage shall be erected on the front seventy (70') feet of any residential lot in said Subdivision. Such residence or dwelling unit shall contain not less than Six Hundred (600) square feet of floor space in the enclosed living area, exclusive of open or screened porches, breezeway or garage.
- (5) One single family temporary dwelling unit or guest house containing not less than six hundred (600) square feet of building area, including open or screened porches or breezeways, may be constructed on the rear of any lot before or after the construction of the main dwelling unit, but no part of such temporary dwelling unit or guest house shall be closer than seventy (70') feet to the front property line.
- (6) Neither the main dwelling unit nor the temporary or guest house or any other building on the premises shall be constructed of "boxed" or "sheet metal" construction and all improvements in the Subdivision shall be constructed in a substantial workmanlike manner to correspond with the character of the neighborhood. All exterior woodwork of all houses and buildings in said Subdivision shall be painted with at least two coats of paint, varnish or stain immediately upon completion and before occupancy.
- (7) No residence or dwelling unit shall be constructed or permitted on any residential lot containing less than 6,000 square feet of surface area or in violation of the terms of the written dedication of the plat of the Subdivision.
- (8) No old or existing house or structure or automobile trailer house shall be moved or placed on any lot in the Subdivision without the written approval of the owner and developer of the Subdivision.
- (9) All improvements placed on any lot in the Subdivision shall be erected and used so as to front upon the street that such lot faces except that on any corner lot the garage and guest house may be erected and used facing on the side street. A corner lot shall be deemed to front on the street on which it has the narrower frontage.

- (10) No tent, shack, barn or shed used or intended to be used for the purpose of human habitation shall be erected, placed or permitted to remain on any lot in said Subdivision.
- (11) All lavatories, toilets and bath facilities shall be built indoors and connected with adequate septic tanks constructed to comply with the specifications of State and local health authorities and no "outside" or "surface" toilets shall be permitted under any circumstances.
- (12) No bill boards, sign boards or unsightly objects of any kind shall be installed or maintained on any residential lot of such Subdivision, except that suitable signs for the sale of lots or residences may be placed upon the site that is for sale.
- (13) No residential lot shall be used for the purpose of raising hogs, goats, sheep, rabbits or other animals for commercial purposes, or as a place for keeping horses, mules, cattle or other animals, provided that the occupant of each residence may keep domestic animals for his own use and pleasure, including not more than one milk cow and one horse or mule. No commercial dog kennel shall be maintained in the Subdivision.
- (14) No public nuisance or offensive, noisey or illegal trade or calling or act shall be done, suffered or permitted in any portion of the Subdivision.
- (15) All buildings in the Subdivision shall conform to the building setback lines as shown on the recorded plat and dedication of the Subdivision and no residence or dwelling shall be constructed closer than five (5) feet to the side property line of any residential lot on which it is located.
- (16) No building, structure or any part thereof, shall be constructed or permitted to extend over or encroach upon any street or utility easement as shown by the plat of this subdivision.
- (17) All grants, sales and conveyances of lots shall be subject to the street and utility easements as shown by the plat of said Subdivision and shall be further subject to these restrictions.
- (18) The purpose of the foregoing restrictions is to maintain a high standard of living conditions in the Subdivision and thereby make it a desirable residential section and in order to accomplish this purpose and objective, it shall be the right and privilege of any owner of property in the Subdivision to enforce such restrictions in any manner provided by

law. In the event of a violation or attempted violation of any of such restrictions by any purchaser, the seller shall not be in any way responsible, either financially or otherwise, but will use reasonable efforts, personally or through sales representatives, to adjust any such violations.

EXECUTED at Houston, Texas, this 19th day of July, 1962.

E. A. Kelly
E. A. KELLY, TRUSTEE

STATE OF TEXAS
COUNTY OF Montgomery HARRIS

BEFORE ME, the undersigned authority, on this day personally appeared E. A. KELLY, TRUSTEE, known to me to be the person whose name is subscribed to the above and foregoing instrument and acknowledged to me that he executed the same for the purposes and consideration therein expressed, and in the capacity therein stated.

GIVEN under my hand and seal of office this 19th day of July, A. D. 1962.



(H. H. Howell) *H. H. Howell*
Notary Public in and for
Montgomery ~~Harris~~ County, TEXAS

July 19, 11:10 A.
BUREAU OF RECORDS



5- MISC

STATE OF TEXAS
COUNTY OF HARRIS

163297

OF 562 PAGE 169

KNOW ALL MEN BY THESE PRESENTS:

THAT I, E. A. KELLY, TRUSTEE, owner of those four subdivisions out of the W. C. C. LYNCH survey and the LEM SMITH Survey in Montgomery County, Texas, known and described as MAGNOLIA BEND, SECTION VI, MAGNOLIA BEND, SECTION VII, MAGNOLIA BEND, SECTION IX, and MAGNOLIA BEND, SECTION X in Montgomery County, Texas, as shown by the plats of said subdivisions recorded in the Office of the County Clerk of Montgomery County, Texas, do hereby adopt, create and establish the same restrictions, restrictive covenants and easements affecting the use and occupancy of the lots and tracts in said subdivisions as are set out and established for Magnolia Bend, Section VI in Montgomery County, Texas, by instrument dated July 19, 1962 recorded under County Clerk's File No. 147763 in the Office of the County Clerk of Montgomery County, Texas. All of the provisions and conditions of such restrictions and restrictive covenants as contained in such instrument with respect to Magnolia Bend, Section VI, are expressly adopted and impressed upon Magnolia Bend, Section VI, Magnolia Bend, Section VII, Magnolia Bend, Section IX and Magnolia Bend, Section X as fully as if set out herein and such restrictions and restrictive covenants are and shall be covenants running with the land and binding upon all of the lots and tracts in Magnolia Bend, Section VI, Magnolia Bend, Section VII, Magnolia Bend, Section IX, and Magnolia Bend, Section X.

EXECUTED this 4th day of March, 1964.

E. A. Kelly
E. A. KELLY, TRUSTEE

STATE OF TEXAS
COUNTY OF HARRIS

BEFORE ME, the undersigned authority, on this day personally appeared E. A. KELLY, TRUSTEE, known to me to be the person whose name is subscribed to the above and foregoing instrument and acknowledged to me that he executed the same for the purposes and consideration therein expressed, and in the capacity therein stated.

GIVEN under my hand and seal of office this 4th day of March, 1964.

M. D. Quinn
NOTARY PUBLIC in and for
HARRIS COUNTY, TEXAS



5- MISC

197971

STATE OF TEXAS
COUNTY OF MONTGOMERY

VOL 628 PAGE 935

DEEDS

KNOW ALL MEN BY THESE PRESENTS:

THAT I, E. A. KELLY, TRUSTEE, of Harris County, Texas, for and in consideration of the sum of Ten and no/100 (\$10.00) Dollars and other good and valuable considerations to me in hand paid by the Grantee (s) hereinafter named, the receipt and sufficiency of which are hereby acknowledged; HAVE GRANTED, SOLD AND CONVEYED, and by these presents DO GRANT, SELL AND CONVEY unto B. V. LUNSFORD & wife, LEONA LUNSFORD

of Harris County, Texas, the following described property, lying and being situated in Montgomery County, Texas:

That part of Lot Two (2) in Block Three (3), Section Nine (9), lying Southeasterly of a line parallel to and 140 feet Northwesterly of the Southeasterly line of Lot Two (2)

Magnolia Bend

A Subdivision in Montgomery County, Texas, according to the map thereof recorded in the Map Records of Montgomery County, Texas.

TO HAVE AND TO HOLD the above described property, together with all and singular the rights and appurtenances thereto in anywise belonging unto the said Grantee (s) their heirs and assigns forever. And the Grantor herein does hereby bind himself, his successors and assigns, to WARRANT AND FOREVER DEFEND, all and singular, the above described property unto the said Grantee (s) their heirs and assigns, against every person whomsoever lawfully claiming or to claim the same or any part thereof.

THIS CONVEYANCE, however, is executed, delivered and accepted subject to the easements, restrictive covenants and reservations appearing of record in the Office of the County Clerk of Montgomery County, Texas, and is specifically subject to the following:

1. No existing house, trailer house or other building or structure of any kind may be moved upon any part of the Subdivision without the prior written permission of the Developer:
2. All of the oil, gas and minerals in and under said property are outstanding in prior owners, and this deed is executed subject thereto.
3. In the event SELLER elects to construct or to contract with others to construct a water main in the street and/or easement abutting said lot or tract and water is made available to same, SELLER or party constructing said water system shall be entitled to payment, at the time the water supply is made available to said property of the sum of one dollar and fifty cents per foot for frontage along the front property line or for footage along the rear property line, depending upon whether the water line serving said property is located in the street or utility easement. A like charge or assessment shall run against each lot in said subdivision or any part thereof or property sold or conveyed by metes and bounds description and lying adjacent to such water main. A lien is hereby created and is expressly reserved against the property covered hereby to secure the charge and assessment.
4. In the event the Grantee fails to keep said lot or lots herein described clear of weeds and trash, such clearing may be done by Grantor and a fee of Two and no/100 (\$2.00) Dollars assessed to each lot each time the weeds and grass are cut.

EXECUTED this 29th day of October, 19 68.


E. A. KELLY, TRUSTEE

STATE OF TEXAS I
COUNTY OF HARRIS I

BOOK 628 PAGE 936

BEFORE ME, the undersigned authority, on this day personally appeared ADAM A. KELLY, TRUSTEE, known to me to be the person whose name is subscribed to the above and foregoing instrument and acknowledged to me that he executed the same for the purposes and consideration therein expressed and in the capacity therein stated.

GIVEN under my hand and seal of office this the 29th day of October, 1966.

(Madge D. O'Brien) *Madge D. O'Brien*
Notary Public in and for Harris
County, Texas

FILED FOR RECORD
AT 11 O'CLOCK A. M.

DEC 5 1966

W. T. HOOPER
Clerk County Court, Montgomery Co., Tex.
W. T. Hooper

69



5- MISC

STATE OF TEXAS
 COUNTY OF MONTGOMERY

KNOW ALL MEN BY THESE PRESENTS:

THAT I, E. A. KELLY, TRUSTEE, of Harris County, Texas, for and in consideration of the sum of Ten and no/100 (\$10.00) Dollars and other good and valuable considerations to me in hand paid by the Grantee (s) hereinafter named, the receipt and sufficiency of which are hereby acknowledged; HAVE GRANTED, SOLD AND CONVEYED, and by these presents DO GRANT, SELL AND CONVEY unto E. FRANKLIN NAUMAN & wife, M. LOUISE NAUMAN of Harris County, Texas, the following described property, lying and being situated in Montgomery County, Texas:

THAT PART of Lot Three (3) in Block Three (3), Section Nine (9), lying Northwesterly of a line parallel to and 140 feet Southeast-erly of the Northwesterly line of said Lot Three (3)

Magnolia Bend

A Subdivision in Montgomery County, Texas, according to the map thereof recorded in the Map Records of Montgomery County, Texas.

TO HAVE AND TO HOLD the above described property, together with all and singular the rights and appurtenances thereto in anywise belonging unto the said Grantee (s) their heirs and assigns forever. And the Grantor herein does hereby bind himself, his successors and assigns, to WARRANT AND FOREVER DEFEND, all and singular, the above described property unto the said Grantee (s) their heirs and assigns, against every person whomsoever lawfully claiming or to claim the same or any part thereof.

THIS CONVEYANCE, however, is executed, delivered and accepted subject to the easements, restrictive covenants and reservations appearing of record in the Office of the County Clerk of Montgomery County, Texas, and is specifically subject to the following:

1. No existing house, trailer house or other building or structure of any kind may be moved upon any part of the Subdivision without the prior written permission of the Developer:
2. All of the oil, gas and minerals in and under said property are outstanding in prior owners, and this deed is executed subject thereto.
3. In the event SELLER elects to construct or to contract with others to construct a water main in the street and/or easement abutting said lot or tract and water is made available to same, SELLER or party constructing said water system shall be entitled to payment, at the time the water supply is made available to said property of the sum of one dollar and fifty cents per foot for frontage along the front property line or for footage along the rear property line, depending upon whether the water line serving said property is located in the street or utility easement. A like charge or assessment shall run against each lot in said subdivision or any part thereof or property sold or conveyed by metes and bounds description and lying adjacent to such water main. A lien is hereby created and is expressly reserved against the property covered hereby to secure the charge and assessment.
4. In the event the Grantee fails to keep said lot or lots herein described clear of weeds and trash, such clearing may be done by Grantor and a fee of Two and no/100 (\$2.00) Dollars assessed to each lot each time the weeds and grass are cut.

EXECUTED this 15th day of June, 19 67.

E. A. Kelly
 E. A. KELLY, TRUSTEE




STATE OF TEXAS
COUNTY OF HARRIS

VOL 641 PAGE 49

BEFORE ME, the undersigned authority, on this day personally appeared, E. A. KELLY, TRUSTEE, known to me to be the person whose name is subscribed to the above and foregoing instrument and acknowledged to me that he executed the same for the purposes and consideration therein expressed, and in the capacity therein stated.

GIVEN under my hand and seal of office this the 8th day of June, 1967.



(Madge D. O'Brien) *Madge D. O'Brien*
Notary Public in and for Harris
County, Texas

FILED FOR RECORD
AT 2 O'CLOCK P. M.

JUN 27 1967

ROY HARRIS, Clerk
County Court, Montgomery Co., Tex.
W. W. [Signature] Deputy



5- MISC

577438

TRACT # GLM -36
MUSTANG PIPELINE COMPANY

5
7-cc

THE STATE OF TEXAS)
COUNTY OF MONTGOMERY)

522-01-0101

RIGHT-OF-WAY AGREEMENT

For and in consideration of the sum of Ten Dollars (\$10.00) and other valuable considerations in hand paid, receipt of which is hereby acknowledged,

TERRY V. LUNSFORD and wife, JACQUALINE A. LUNSFORD

the undersigned, hereinafter referred to as "Grantor" (whether one or more), does hereby bargain, grant, convey, and warrant unto MUSTANG PIPELINE COMPANY, its successors and assigns, hereinafter referred to as "Grantee", an easement and right-of-way 50 feet in width to survey, clear and excavate, to lay, construct, operate, inspect, maintain, protect, repair, replace, alter, change the size of, or remove two (2) pipelines and appurtenances, at any time or times, for the transportation of oil, gas, other petroleum products or derivatives or any other liquids, gases or substances which can be transported through pipelines, along a route to be selected by Grantee on, under, across and through the following described lands owned by Grantor situated in the County of Montgomery, State of Texas to wit:

A part of Lot 3 in Block 3, Section # 9, MAGNOLIA BEND Subdivision, according to the established Map or Plat of said Subdivision recorded in Volume 5 page 555, Map or Plat Records of Montgomery County, Texas;

and being more particularly described in a certain deed from E. Franklin Neuman, et ux

to Terry V. Lunsford and wife, Jacqueline A. Lunsford

dated the 10th day of March 1986, and recorded in the deed records of

said County and State in Volume 398-01 at page 1071, with the right of ingress and egress to and from said right-of-way unto Grantee, its successors and assigns, for the purposes herein granted. The pipelines shall be laid parallel and as close together as practicable within the limits of the right-of-way herein granted.

During construction suitable crossovers shall be installed over the pipe trench as needed by Grantor. All fences and drainage systems that are cut or disturbed shall be repaired by Grantee in a safe and workmanlike manner. Grantee may temporarily use work space as needed during the construction, operation, maintenance, and removal of said pipeline or pipeline appurtenances.

Grantee agrees to pay or cause to be paid to the then owners and tenants, according to their respective interests, for damages to crops, timber, livestock and improvements, that may be sustained by reason of Grantee exercising the rights herein granted. Grantee shall have the right to clear and keep cleared all trees, undergrowth and other obstructions, from the herein granted right-of-way and after the two pipelines have been installed, Grantee shall not be liable for damages caused on the right-of-way by keeping said right-of-way clear of such trees, undergrowth and other obstructions, in the exercise of its right herein granted. It is agreed that any payment due hereunder may be made to Grantor by check or draft.

Grantor and Grantor's heirs, successors, and assigns shall have the right to use and enjoy the premises in any manner not inconsistent with the rights herein given to Grantee. The pipelines shall be buried at a sufficient depth so as not to interfere with normal cultivation methods employed at the time of construction.

The rights herein granted may be assigned in whole or in part. All rights, privileges, and obligations created by this instrument shall inure to the benefit of, and be binding upon, the heirs, devisees, administrators, executors, successors, and assigns of the parties hereto.

It is understood that no person has the authority to make any other agreement not herein expressed.

Grantor represents that the above described land is not rented for the period from 19 to 19, on _____ basis to _____.

WITNESS THE EXECUTION HEREOF THE 23 DAY OF November, A.D., 1987.

WITNESSES:
Oscar Salinas
Oscar Salinas
Oscar Salinas
Oscar Salinas

GRANTORS:
Terry V. Lunsford
TERRY V. LUNSFORD
Jacqueline A. Lunsford
JACQUALINE A. LUNSFORD

Signed, sealed and delivered in the presence of:

Oscar Salinas

Block No. 0140 Tract No. GLM 36

522-01-0102

This instrument was acknowledged before me on _____

NOTARY PUBLIC IN AND FOR
THE STATE OF TEXAS

My Commission expires _____

THE STATE OF TEXAS
COUNTY OF _____

STATE OF TEXAS
COUNTY OF MONTGOMERY }
I hereby certify that this instrument was filed
in the Public Records on the date and at the
time stamped herein by this and was duly
recorded in the official Public Records of said County of
Montgomery County, Texas

This instrument was acknowledged before me on APR 15 1988

by _____

 *Roy Harris*
MONTGOMERY COUNTY, TEXAS

After Recording
Return To:

Williams Brothers
Engineering Company
P. O. Box 2887
Conroe, Texas 77305

NOTARY PUBLIC IN AND FOR
THE STATE OF TEXAS

My Commission expires _____

WITNESS ACKNOWLEDGEMENT

THE STATE OF TEXAS
COUNTY OF Montgomery

FILED FOR RECORD
69 APR 15 PM 2:38

Roy Harris
COUNTY CLERK
MONTGOMERY COUNTY, TEXAS

BEFORE ME, the undersigned authority, on this day personally appeared
Oscar Salinas

known to me to be the person whose name is subscribed as a witness to the foregoing instrument of writing
and after being duly sworn by me stated on oath that he saw

"Terry V. Lunsford, and Jacqueline A. Lunsford, his wife"

the Grantor(s) or person (s) who executed the foregoing instrument, subscribe the same, and that he
signed the same as a witness at the request of the Grantor (s) or person (s) who executed the same.

GIVEN UNDER MY HAND AND SEAL OF OFFICE this 8th day of December, A.D. 19 87.

Mary L. Green
NOTARY PUBLIC IN AND FOR
THE STATE OF TEXAS

12/29/80

6917438



5- MISC

8912654

TRACT # GUM-17
MUSTANG PIPELINE COMPANY

THE STATE OF TEXAS)
COUNTY OF Montgomery)

516-01-2056

Mustang Pipeline Company
P. O. Box 7444
Longview, TX. 75607

RIGHT-OF-WAY AGREEMENT

For and in consideration of the sum of Ten Dollars (\$10.00) and other valuable considerations in hand paid, receipt of which is hereby acknowledged,

the undersigned, hereinafter referred to as "Grantor" (whether one or more), does hereby bargain, grant, convey, and warrant unto MUSTANG PIPELINE COMPANY, its successors and assigns, hereinafter referred to as "Grantee", an easement and right-of-way 50 feet in width to survey, clear and excavate, to lay, construct, operate, inspect, maintain, protect, repair, replace, alter, change the size of, or remove two (2) pipelines and appurtenances, at any time or times, for the transportation of oil, gas, other petroleum products or derivatives or any other liquids, gases or substances which can be transported through pipelines, along a route to be selected by Grantee on, under, across and through the following described lands owned by Grantor situated in the County of MONTGOMERY, State of Texas to wit:

a part of Lot 3, Block 3, Section 9, MAGNOLIA BEND, a subdivision in the W.C.C. LYNCH SURVEY, A-307 Montgomery County, Texas, as per plat or map of record in Volume 5, Page 555 Map Records of said county and state

and being more particularly described in a certain deed from E.A. Kelly, Trustee

to Robert C. Evans et ux Linnie O. Evans

dated the 4th day of November 1961, and recorded in the deed records of said County and State in Volume 558 at Page 434, with the right of ingress and egress to and from said right-of-way unto Grantee, its successors and assigns, for the purposes herein granted. The pipelines shall be laid parallel and as close together as practicable within the limits of the right-of-way herein granted.

During construction, suitable crossovers shall be installed over the pipe trench as needed by Grantor. ~~Other~~ Other ~~road~~ road and drainage systems that are cut or disturbed shall be repaired by Grantee in ~~like~~ like manner. Grantee may temporarily use work space as needed during the construction, operation, maintenance, and removal of said pipeline or pipelines.

Grantee agrees to pay or cause to be paid to the then owners and tenants, according to their respective interests, for damages to crops, timber, livestock and improvements, that may be sustained by reason of Grantee exercising the rights herein granted. Grantee shall have the right to clear and keep cleared all trees, undergrowth and other obstructions, from the herein granted right-of-way and after the two pipelines have been installed, Grantee shall not be liable for damages caused on the right-of-way by keeping said right-of-way clear of such trees, undergrowth and other obstructions, in the exercise of its right herein granted. It is agreed that any payment due hereunder may be made to Grantor by check or draft.

Grantor and Grantor's heirs, successors, and assigns shall have the right to use and enjoy the premises in any manner not inconsistent with the rights herein given to Grantee. The pipelines shall be buried to a sufficient depth so as not to interfere with normal cultivation methods employed at the time of construction.

The rights herein granted may be assigned in whole or in part. All rights, privileges, and obligations created by this instrument shall inure to the benefit of, and be binding upon, the heirs, devisees, administrators, executors, successors, and assigns of the parties hereto.

It is understood that no person has the authority to make any other agreement not herein expressed.

Grantor represents that the above described land is not rented for the period from 19 to 19, on beats to

WITNESS THE EXECUTION HEREOF THE 12 DAY OF January, A.D., 1968

WITNESS

GRANTORS:

OSCAR SALINAS

LINNETTE O. EVANS

JANET HASTON

BOBBIE JEAN EVANS

Signed, sealed and delivered in the presence of:

RIGHT-OF-WAY REPORT

Draft #0161

Tract No. GUM-17

FILM'S MEMORANDUM
At the time of reproduction, this instrument was found to be inadequate for the best photographic reproduction.

5
4-

THE STATE OF TEXAS

COUNTY OF

516-01-2057

This instrument was acknowledged before me on _____

by _____

REL. COPIES
1788 1788
1788 1788

NOTARY PUBLIC IN AND FOR
THE STATE OF TEXAS

My Commission expires _____

THE STATE OF TEXAS

COUNTY OF

This instrument was acknowledged before me on _____

by _____

STATE OF TEXAS
COUNTY OF MONTGOMERY
I hereby certify that this instrument was filed
in the Public Records on the date and at the
time stated herein by me and was duly RECORDED
in the Public Records of the County of
Montgomery County, Texas

After Recording
Return To:

MAR 17 1988



Roy Harris

NOTARY PUBLIC IN AND FOR
THE STATE OF TEXAS

My Commission expires _____

Williams Brothers
Engineering Company
P. O. Box 2867
Conroe, Texas 77385

FILED FOR RECORD

03 MAR 17 AM 9:29

WITNESS ACKNOWLEDGEMENT

THE STATE OF TEXAS

COUNTY OF Montgomery

BEFORE ME, the undersigned authority, on this day personally appeared _____

Oscar Salinas

known to me to be the person whose name is subscribed as a witness to the foregoing instrument of writing
and after being duly sworn by me stated on oath that he saw Linnis O. Evans,


Janet Bashaw, and Bobbie Jean Evans

the Grantor(s) or person (s) who executed the foregoing instrument, subscribes the same, and that he
signed the same as a witness at the request of the Grantor (s) or person (s) who executed the same.

GIVEN UNDER MY HAND AND SEAL OF OFFICE this 13th day of January, A.D. 1988.

Mary E. Jones
MAY 1 1988

NOTARY PUBLIC IN AND FOR
THE STATE OF TEXAS



12/29/90

8912654



5- MISC

THE STATE OF TEXAS)
COUNTY OF MONTGOMERY)

Mustang Pipeline Company
P. O. Box 7444
Longview, TX. 75877

522-01-0099

RIGHT-OF-WAY AGREEMENT

For and in consideration of the sum of Ten Dollars (\$10.00) and other valuable considerations in hand paid, receipt of which is hereby acknowledged,

TERRY V. LUNSFORD and wife, JACQUALINE A. LUNSFORD

the undersigned, hereinafter referred to as "Grantor" (whether one or more), does hereby bargain, grant, convey, and warrant unto MUSTANG PIPELINE COMPANY, its successors and assigns, hereinafter referred to as "Grantee", an easement and right-of-way 30 feet in width to survey, clear and excavate, to lay, construct, operate, inspect, maintain, protect, repair, replace, alter, change the size of, or remove two (2) pipelines and appurtenances, at any time or times, for the transportation of oil, gas, other petroleum products or derivatives or any other liquids, gases or substances which can be transported through pipelines, along a route to be selected by Grantee on, under, across and through the following described lands owned by Grantor situated in the County of MONTGOMERY, State of Texas to wit:

Being a part of Lot 2 in Block 3, Section #9, MAGNOLIA BEND Subdivision, according to the established map or plat of said Subdivision recorded in Volume 5 page 555, Map & Plat Records of Montgomery County, Texas;

and being more particularly described in a certain deed from E.A. Kelly, Trustee to R. V. Lunsford, and wife, Leona Lunsford

dated the 29th day of October 1966, and recorded in the deed records of said County and State in Volume 628 at page 935, with the right of ingress and egress to and from said right-of-way unto Grantee, its successors and assigns, for the purposes herein granted. The pipelines shall be laid parallel and as close together as practicable within the limits of the right-of-way herein granted.

During construction suitable crossovers shall be installed over the pipe trench as needed by Grantor. All fences and drainage systems that are cut or disturbed shall be repaired by Grantee in a good and workmanlike manner. Grantee may temporarily use work space as needed during the construction, operation, maintenance, and removal of said pipeline or pipeline.

Grantee agrees to pay or cause to be paid to the then owners and tenants, according to their respective interests, for damages to crops, timber, livestock and improvements, that may be sustained by reason of Grantee exercising the rights herein granted. Grantee shall have the right to clear and keep cleared all trees, undergrowth and other obstructions, from the herein granted right-of-way and after the two pipelines have been installed, Grantee shall not be liable for damages caused on the right-of-way by keeping said right-of-way clear of such trees, undergrowth and other obstructions, in the exercise of its right herein granted. It is agreed that any payment due hereunder may be made to Grantor by check or draft.

Grantor and Grantor's heirs, successors, and assigns shall have the right to use and enjoy the premises in any manner not inconsistent with the rights herein given to Grantee. The pipelines shall be buried at a sufficient depth so as not to interfere with normal cultivation methods employed at the time of construction.

The rights herein granted may be assigned in whole or in part. All rights, privileges, and obligations created by this instrument shall inure to the benefit of, and be binding upon, the heirs, devisees, administrators, executors, successors, and assigns of the parties hereto.

It is understood that no person has the authority to make any other agreement not herein expressed.

Grantor represents that the above described land is not rented for the period from 19 to 19 on _____ basis to _____.

WITNESS THE EXECUTION HEREOF THE 23 DAY OF November A.D., 1967.

WITNESS: Oscar Salinas
Oscar Salinas

GRANTORS: Terry V. Lunsford
Jacqueline A. Lunsford
TERRY V. LUNSFORD
JACQUALINE A. LUNSFORD

Signed, sealed and delivered in the presence of:

Oscar Salinas

Draft No. 0140 Tract No. GLM-35

RIGHT-OF-WAY DEED

THE STATE OF TEXAS

COUNTY OF

522-01-0100

This instrument was acknowledged before me on

by TERRY V. LUNSFORD and wife, JACQUALINE A. LUNSFORD

REC-15 888
EX-15 888

NOTARY PUBLIC IN AND FOR
THE STATE OF TEXAS

My Commission expires

THE STATE OF TEXAS

COUNTY OF

NOTARY PUBLIC
I hereby certify that this instrument was filed in the County of Montgomery on the day and at the time stated above by me and was duly recorded in the official Public Records of said County of Montgomery County, Texas.

This instrument was acknowledged before me on

APR 15 1988

by



Roy Harris
NOTARY PUBLIC
MONTGOMERY COUNTY, TEXAS

**After Recording
Return To:**

William Brothers
Engineering Company
P. O. Box 2887
Conroe, Texas 77385

NOTARY PUBLIC IN AND FOR
THE STATE OF TEXAS

My Commission expires

FILED FOR RECORD

68 APR 15 PM 2:37

WITNESS ACKNOWLEDGMENT

THE STATE OF TEXAS

COUNTY OF Montgomery

Roy Harris
NOTARY PUBLIC
MONTGOMERY COUNTY, TEXAS

BEFORE ME, the undersigned authority, on this day personally appeared

Oscar Salinas

known to me to be the person whose name is subscribed as a witness to the foregoing instrument of writing and after being duly sworn by me stated on oath that he saw

"Terry V. Lunsford, and Jacqueline A. Lunsford, his wife"

the Grantor(s) or person (s) who executed the foregoing instrument, subscribe the same, and that he signed the same as a witness at the request of the Grantor (s) or person (s) who executed the same.

GIVEN UNDER MY HAND AND SEAL OF OFFICE this 8th day of December, A.D. 19 87.

Mary L. Egan
Mary L. Egan
NOTARY PUBLIC IN AND FOR
THE STATE OF TEXAS



Commission Expires 12/29/90

8817437



5-MISC

9887120

456-00-0190

30

Recording Requested by and
When Recorded Return to:

STATE: Texas

COUNTY: Montgomery

KOCH INDUSTRIES, INC.
c/o Ronda Hoover
4111 East 37th Street North
Wichita, Kansas 67220

**ASSIGNMENT AND CONVEYANCE
(Property)**

WITNESSETH THAT, for good and valuable consideration, the receipt and sufficiency of which is hereby acknowledged, DIAMOND-KOCH, L.P., a Texas limited partnership, having a place of business at 20 E Greenway Plaza, Houston, Texas 77046 ("Grantor"), hereby GRANTS, CONVEYS, ASSIGNS, TRANSFERS AND DELIVERS to DIAMOND-KOCH II, L.P. a Texas limited partnership, having a place of business at 20 E Greenway Plaza, Houston, Texas 77046 ("Grantee") and its successors and assigns, all of Grantor's right, title and interest in and to the rights-of-way, easements, permits, licenses, real property leases and other rights to use of the real property ("Property"), as listed in Exhibit A, which is attached hereto and made a part hereof for all purposes, associated with the Chaparral Pipeline which is transferred to Grantee by separate document dated the date hereof. The approximate location of such pipeline is as set forth in Exhibit B, which is attached hereto and made a part hereof for all purposes.

TO HAVE AND TO HOLD the Property and all privileges associated therewith unto Grantee, its successors and assigns.

Grantee agrees to and does hereby accept the assignment and expressly assumes and agrees to keep, perform and fulfill all the terms, covenants, conditions, and obligations required to be kept, performed and fulfilled by Grantor thereunder.

Dated and effective as of September 1, 1998.

DIAMOND-KOCH, L.P.
By Its General Partner: Diamond-Koch, L.L.C.

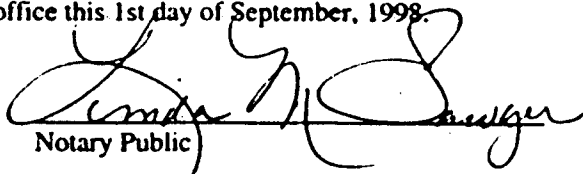
By: Stephen H. Mims
Name: Stephen H. Mims
Title: Vice President

456-00-0192


STATE OF KANSAS)
) s.
COUNTY OF SEDGWICK)

BEFORE ME, the undersigned authority, a Notary Public, on this day personally appeared Michael D. Purkey, known to me to be the person and Vice President of Diamond-Koch, L.L.C., a Delaware limited liability company, General Partner of Diamond-Koch II, L.P., a Texas limited partnership, whose name is subscribed to the foregoing instrument and acknowledged to me that he executed the same as the act of such limited liability company for the purposes and consideration therein expressed in the capacity therein stated.

Given under my hand and seal of office this 1st day of September, 1998.


Notary Public

My Commission Expires:



FILMERS MEMORANDUM

At the time of reproduction, this instrument was found to be inadequate for the best photographic reproduction.

**EXHIBIT A
TO ASSIGNMENT AND CONVEYANCE**

**MONTGOMERY COUNTY, TEXAS
CHAPARRAL SYSTEM - MAIN LINE**

<u>INST</u>	<u>DATE</u>	<u>GRANTOR</u>	<u>GRANTEE</u>	<u>DESCRIPTION</u>	<u>BK/RG</u>
R/W 303-MO-1A	11-27-72	Adam Harris, Jr. Ora Lee Harris	Santa Fe Pipeline Company	Being out of the Ann White Survey, A-43, and being a part of a 12.5 acre tract, and containing 5.0 acres	800/934
R/W 303-MO-2	4-13-70	Isiah Adams Mary Lee Adams	Santa Fe Pipeline Company	Tract or parcel containing 12.5 acres out of the Ann White Survey, A-43	707/123
R/W 303-MO-1 & 3	4-28-70	Virginia Wise Hill Waddie Hill	Santa Fe Pipeline Company	Tract or parcel containing 201.3 acres being 194.3 acres out of the Jonathan Gillett League and 7 acres out of the Ann White League	708/694
R/W 303-MO-4	4-28-70	Sarah Wise Brown Alex L. Brown	Santa Fe Pipeline Company	Tract or parcel containing 229.5 acres, m.o.l., being 87.2 acres out of Jonathan Gillette Survey, A-791 and 142.3 acres out of the Ann White Survey, A-43	708/696
R/W 303-MO-5	4-23-70	Otis Lawrence Mattie Lou Lawrence	Santa Fe Pipeline Company	Tract or parcel containing 71.4 acres out of the Ann White Survey, A-43	703/234
R/W Appurt. 303-MO-5	7-10-70	Otis Lawrence	Santa Fe Pipeline Company	Tract or parcel containing 71.4 acres out of the Ann White Survey, A-43	713/605
R/W 303-MO-6	3-25-70	Edward J. Thompson Johnnye K. Thompson	Santa Fe Pipeline Company	Tract or parcel containing 61.5 acres out of the Ann White Survey, A-43	717/91
R/W 303-MO-7	4-9-70	D. J. Heintz Margaret Edna Heintz	Santa Fe Pipeline Company	Tract or parcel containing 83.2 acres out of the Ann White Survey, A-43	707/131
R/W 303-MO-8 & 10	4-25-70	Frank Herzog Katie Herzog	Santa Fe Pipeline Company	Tract or parcel containing 93.087 acres out of the Ann White Survey, A-43	708/236
R/W 303-MO-9	4-15-70	Henry Lawrence Samantha C. Lawrence	Santa Fe Pipeline Company	Tract or parcel containing 24.61 acres out of the Ann White Survey, A-43 and the Jacob Shannon Survey, A-35	707/121

456-00-0193

**EXHIBIT A
 TO ASSIGNMENT AND CONVEYANCE
 MONTGOMERY COUNTY, TEXAS
 CHAPARRAL SYSTEM - MAIN LINE**

<u>INST</u>	<u>DATE</u>	<u>GRANTOR</u>	<u>GRANTEE</u>	<u>DESCRIPTION</u>	<u>BOOK</u>
R/W 303-MO-11	5-23-70	Hal Hill Ruth Hill	Santa Fe Pipeline Company	Tract or parcel out of and a part of the Jacob Shannon Survey, A-35 and being 196.7 acres m.o.l.	710/462
R/W 303-MO-12	5-20-70	Frank J. Mock Leonette Mary Mock	Santa Fe Pipeline Company	Tract or parcel containing 46.63 acres out of the Jacob Shannon Survey, A-35	709/884
R/W 303-MO-13	6-15-70	Edward G. Gilchrist Elizabeth J. Gilchrist	Santa Fe Pipeline Company	Tract or parcel containing 40.22 acres out of the William Rankin Survey, A-30	712/161
R/W 303-MO-14	7-30-70	John Frank Herzog Rose Mary Herzog	Santa Fe Pipeline Company	Tract or parcel containing 58.84 acres out of the William Rankin Survey, A-30	717/120
R/W 303-MO-15	4-28-70	G. Wilson Drake Jewel B. Drake	Santa Fe Pipeline Company	Tract or parcel containing 186 acres, m.o.l., out of the William Rankin Survey, A-30, being all that portion of John F. Herzog 100 acre tract lying S. & E. of Eastern boundary line of G. C. & S. F. RR right-of-way	708/598
R/W 303-MO-16	5-20-70	Lorena LaFayette	Santa Fe Pipeline Company	Tract containing 53 acres, m.o.l., out of the William Rankin Survey, A-30	709/886
R/W 303-MO-18	5-21-70	W. B. Gay, Jr. Dora Gay	Santa Fe Pipeline Company	Tract or parcel out of the William Rankin Survey, A-30 containing 25 1/2 acres and taken out of the S. part of a tract of 155 2/5 acres	709/888
R/W 303-MO-17	4-9-70	W. T. Jones Edna M. Jones	Santa Fe Pipeline Company	Tract or parcel out of the William Rankin Survey, A-30	707/119
R/W 303-MO-19	6-20-70	Kaie Mac Neal Brewer	Santa Fe Pipeline Company	Tract or parcel out of the William Rankin Survey, A-30	713/624
Condemn. 303-MO-19	2-28-73	Edna Neal John Henry Neal et al	Santa Fe Pipeline Company	Tract or parcel containing 40 acres, m.o.l., out of the William Rankin Survey, A-30	No. 5147
R/W 303-MO-20	6-5-70	W. B. Gay, Jr. Dora Gay	Santa Fe Pipeline Company	W. 14 acres of the 118.4 acre tract (also known as the 112.4 acre tract) out of and a part of the William Rankin Survey, A-30	711/531

456-00-0194

EXHIBIT A
TO ASSIGNMENT AND CONVEYANCE
MONTGOMERY COUNTY, TEXAS
CHAPARRAL SYSTEM - MAIN LINE

456-00-0206

<u>INST</u>	<u>DATE</u>	<u>GRANTOR</u>	<u>GRANTEE</u>	<u>DESCRIPTION</u>	<u>BM/PG</u>
R/W 303-MO-122	8-20-70	James L. Williams Modena Cora Williams	Santa Fe Pipeline Company	That part of Lot 4, Block 1, Section 10, lying Southeasterly of a line parallel to and 70' Northwesterly of the Southeasterly line of said Lot 4, Magnolia Bend Subdivision	717/143
R/W 303-MO-123	4-20-70	Benito F. Rodriguez Maria M. Rodriguez	Santa Fe Pipeline Company	Lot 3, Block 1, Section 10, Magnolia Bend, a subdivision, more described in Vol. 558, Pg. 439	708/248
R/W 303-MO-124	6-8-70	Lee S. Meyer	Santa Fe Pipeline Company	That part of Lot 2, Block 1, Section 10, lying Northwesterly of a line parallel to and 70' Southeasterly of the Northwesterly line of said Lot 2, Magnolia Bend Subdivision	711/555
R/W 303-MO-125	6-18-70	Kenneth P. Carr Virginia B. Carr	Santa Fe Pipeline Company	That part of Lot 2, Block 1, Section 10, lying between two lines both parallel to and 70' and 140' respectively, Northwesterly of the Southwesterly line of said Lot 2, Magnolia Bend Subdivision	712/171
R/W 303-MO-126	4-10-70	C. A. Dworaczyk Voila M. Dworaczyk	Santa Fe Pipeline Company	That part of Lot 2, Block 1, Section 10, lying Southeasterly of a line parallel to and 70' Northwesterly of the Southeasterly line of said Lot 2, Magnolia Bend Subdivision	707/137
R/W 303-MO-127	4-10-70	Joe W. Bentley Helen I. Bentley	Santa Fe Pipeline Company	Lot 1, Block 1, Section 10, Magnolia Bend Subdivision, more described in Vol. 623, Pg. 123	707/139
R/W 303-MO-128	4-23-70	Tony Kelch Alice H. Kelch	Santa Fe Pipeline Company	Lot 14, Block 7, Section 2, and that part of Lot 1, Block 3, Section 9, lying Northwesterly of a line parallel to and 140' Northwesterly of the Southeasterly line of said Lot 1, Magnolia Bend Subdivision	708/250
R/W 303-MO-129	6-5-70	Dorothy Dixon	Santa Fe Pipeline Company	That part of Lot 1, Block 3, Section 9, lying Southeasterly of a line parallel to and 70' Northwesterly of the Southeasterly line of said Lot 1, Magnolia Bend Subdivision	711/557
R/W 303-MO-132	4-11-70	B. V. Lunsford Leona Lunsford	Santa Fe Pipeline Company	That part of Lot 2, Block 3, Section 9, lying Southeasterly of a line parallel to and 140' Northwesterly of the Southeasterly line of said Lot 2, Magnolia Bend Subdivision	707/141

At the time of reproduction, this instrument was found to be inadequate for the best photographic reproduction.

**EXHIBIT A
TO ASSIGNMENT AND CONVEYANCE**

**MONTGOMERY COUNTY, TEXAS
CHAPARRAL SYSTEM - MAIN LINE**

456-00-0207

<u>INST</u>	<u>DATE</u>	<u>GRANTOR</u>	<u>GRANTEE</u>	<u>DESCRIPTION</u>	<u>BK/PG</u>
R/W 303-MO-133	4-11-70	E. Franklin Nauman Louise Nauman	Santa Fe Pipeline Company	That part of Lot 3, Block 3, Section 9, lying Northwesterly of a line parallel to and 140' Southeastery of the Northwesterly line of said Lot 3, Magnolia Bend Subdivision	707/143
R/W 303-MO-134	6-19-70	Linnie O. Evans Bobbie Jean Evans	Santa Fe Pipeline Company	Southeast 70' of Lot 3, Block 3, Section 9, out of the Magnolia Bend Subdivision	713/615
R/W 303-MO-135	4-20-70	Ralph Gonzales	Santa Fe Pipeline Company	Lot 4, Block 3, Section 9, Magnolia Bend Subdivision	708/252
R/W 303-MO-136	6-11-70	A. G. Plumlee, Sr. a.k.a. Albert G. Plumlee Virginia Plumlee	Santa Fe Pipeline Company	Lot 5, Block 3, Section 9, Magnolia Bend Subdivision	No Data
R/W 303-MO-138	9-15-70	Delbert Michael Hulsey	Santa Fe Pipeline Company	Lot 22, Block 1, Section 9, Magnolia Bend Subdivision	719/369
R/W 303-MO-139	6-27-70	Joel Hardy Murphy Margarete Murphy	Santa Fe Pipeline Company	Lot 23, Block 1, Section 9, Magnolia Bend Subdivision	No Data
R/W 303-MO-140	6-12-70	John W. Nigreville Beverly Nigreville	Santa Fe Pipeline Company	Lot 24, Block 1, Section 9, Magnolia Bend Subdivision	No Data
R/W 303-MO-141	6-5-70	Lois G. Williams, Independent Executrix u.w.o. O. G. Williams, Deceased	Santa Fe Pipeline Company	Tract or parcel containing 46.26 acres, m.o.l., out of the Lemuel Smith Survey, A-502	713/103
R/W 303-MO-141	6-30-70	Estate of Ben H. Powell	Santa Fe Pipeline Company	Tract or parcel containing 46.26 acres, m.o.l., out of the Lemuel Smith Survey, A-502	713/105

This page being an reproduction of the original
 was found to be inadequate for the best
 photographic reproduction.

EXHIBIT A
TO ASSIGNMENT AND CONVEYANCE
MONTGOMERY COUNTY, TEXAS
CHAPARRAL SYSTEM - MAIN LINE

<u>INST</u>	<u>DATE</u>	<u>GRANTOR</u>	<u>GRANTEE</u>	<u>DESCRIPTION</u>	<u>BK/PG</u>
R/W 303-MO-142	8-4-70	Estates of H. Bruce Moore, Dec'd. & Florence M. Forbush, Deceased	Santa Fe Pipeline Company	Tract or parcel containing 1018 acres, m.o.l., out of the Lemuel Smith Survey, A-502	718/26
R/W 303-MO-143	4-15-70	Estate of Helen R. Bickle	Santa Fe Pipeline Company	Tract or parcel containing 2162.24 acres, m.o.l., out of the Lemuel Smith Survey, A-502 and the Alphonso Stiel Survey, A-477	707/515
R/W Appurt. 303-MO-143	7-10-70	Keystone-Garrett Property Owners	Santa Fe Pipeline Company	Tract or parcel containing 2162.24 acres, m.o.l., out of the Lemuel Smith Survey, A-502 and the Alphonso Stiel Survey, A-477	713/606
R/W 303-MO-145	6-19-70	Grogan Land and Development Co., Inc.	Santa Fe Pipeline Company	Tract of parcel containing 661.2 acres, m.o.l., out of the F. K. Henderson Survey, A-243	712/456
R/W 303-MO-147	6-29-70	Jim L. Stowe	Santa Fe Pipeline Company	Tract or parcel containing 32.9 acres, m.o.l., out of the F. K. Henderson Survey, A-243	713/107
R/W 303-MO-147	6-10-70	Leona Stowe J. F. Stowe Norma Stowe Gregory George A. Stowe	Santa Fe Pipeline Company	Tract or parcel containing 32.9 acres, m.o.l., out of the F. K. Henderson Survey, A-243	712/173
R/W 303-MO-149	6-9-70	Ruby G. Bauerkemper Gilbert E. Bauerkemper	Santa Fe Pipeline Company	Tract or parcel containing 10.75 acres, m.o.l., out of the Alexander Outlaw Survey, A-413 and the F. K. Henderson Survey, A-243	717/106
R/W 303-MO-146 303-MO-148 303-MO-150	5-22-70	Joseph Domino Guy Domino	Santa Fe Pipeline Company	Tract or parcel containing 177.041 acres and 114.014 acres out of the F. K. Henderson Survey, A-243 and the Alexander Outlaw Survey, A-413	709/896
R/W 303-MO-151	6-4-70	Jimmie F. Franks Pearl W. Franks	Santa Fe Pipeline Company	Tract or parcel being the E/2 of Lot 20 of John Bennett Owen Subdivision	711/559

456-00-0208

... the value of the property...
 was found to be inadequate for the best
 photographic reproduction.

**EXHIBIT A
 TO ASSIGNMENT AND CONVEYANCE**

**MONTGOMERY COUNTY, TEXAS
 CHAPARRAL SYSTEM - MAIN LINE**

<u>INST</u>	<u>DATE</u>	<u>GRANTOR</u>	<u>GRANTEE</u>	<u>DESCRIPTION</u>	<u>PK/PG</u>
R/W 303-MO-142	8-4-70	Estates of H. Bruce Moore, Dec'd. & Florence M. Forbush, Deceased	Santa Fe Pipeline Company	Tract or parcel containing 1018 acres, m.o.l., out of the Lemuel Smith Survey, A-502	718/26
R/W 303-MO-143	4-15-70	Estate of Helen R. Bickle	Santa Fe Pipeline Company	Tract or parcel containing 2162.24 acres, m.o.l., out of the Lemuel Smith Survey, A-502 and the Alphonso Stiel Survey, A-477	707/515
R/W Appurt. 303-MO-143	7-10-70	Keystone-Garrett Property Owners	Santa Fe Pipeline Company	Tract or parcel containing 2162.24 acres, m.o.l., out of the Lemuel Smith Survey, A-502 and the Alphonso Stiel Survey, A-477	713/606
R/W 303-MO-145	6-19-70	Grogan Land and Development Co., Inc.	Santa Fe Pipeline Company	Tract of parcel containing 661.2 acres, m.o.l., out of the F. K. Henderson Survey, A-243	712/456
R/W 303-MO-147	6-29-70	Jim L. Stowe	Santa Fe Pipeline Company	Tract of parcel containing 32.9 acres, m.o.l., out of the F. K. Henderson Survey, A-243	713/107
R/W 303-MO-147	6-10-70	Leona Stowe J. F. Stowe Norma Stowe Gregory George A. Stowe	Santa Fe Pipeline Company	Tract of parcel containing 32.9 acres, m.o.l., out of the F. K. Henderson Survey, A-243	712/173
R/W 303-MO-149	6-9-70	Ruby G. Bauerkemper Gilbert E. Bauerkemper	Santa Fe Pipeline Company	Tract of parcel containing 10.75 acres, m.o.l., out of the Alexander Outlaw Survey, A-413 and the F. K. Henderson Survey, A-243	717/106
R/W 303-MO-146 303-MO-148 303-MO-150	5-22-70	Joseph Domino Guy Domino	Santa Fe Pipeline Company	Tract or parcel containing 177.041 acres and 114.014 acres out of the F. K. Henderson Survey, A-243 and the Alexander Outlaw Survey, A-413	709/896
R/W 303-MO-151	6-4-70	Jimmie F. Franks Pearl W. Franks	Santa Fe Pipeline Company	Tract or parcel being the E/2 of Lot 20 of John Bennett Owen Subdivision	711/559

456-00-0208

**EXHIBIT A
TO ASSIGNMENT AND CONVEYANCE**

**MONTGOMERY COUNTY, TEXAS
CHAPARRAL SYSTEM - MAIN LINE**

<u>INST</u>	<u>DATE</u>	<u>GRANTOR</u>	<u>GRANTEE</u>	<u>DESCRIPTION</u>	<u>BOOK</u>
R/W 303-MO-152	4-22-70	A. D. Stedman, Sr. Beatrice C. Stedman	Santa Fe Pipeline Company	Tract or parcel being the W/2 of Tract 15, J.O.H. Bennett Subdivision of John Owens Survey, A-403	707/517
R/W 303-MO-153	6-21-70	John L. Wright Rosa Wright F. C. Brogdon	Santa Fe Pipeline Company	Tract or parcel being the E/2 Lot 15 of John Bennett Owen Subdivision	712/458
R/W 303-MO-154	4-30-70	Mercer B. Richardson	Santa Fe Pipeline Company	Tract or parcel containing 14.88 acres, m.o.l., being out of the J. O. H. Bennett Subdivision, John Owens Survey A-403	708/735
R/W 303-MO-80 303-MO-155	10-1-70	Gulf States Utilities Company	Santa Fe Pipeline Company	Tract or parcel containing 3.23 acres in the Random House Survey, A-245 and Tract or parcel containing 5.14 acres in the John Owens Survey, A- 403	723/701
R/W 303-MO-80 303-MO-155	8-11-70	Gulf States Utilities Company	Santa Fe Pipeline Company	Tract or parcel through portions of Montgomery and Harris Counties, for approximately 38 miles, beginning at or near Station 2473+00, W. B. D. Smith Survey, A-38 Montgomery County, TX, and extending to a point at or near Station 497+55 H. B. Littlefield Survey, A-311, Harris County, TX	No Data
R/W 303-MO-156	6-20-70	Delton Baird	Santa Fe Pipeline Company	Tract or parcel being Tract 4 of the J. O. H. Bennett Subdivision, in the John Owens Survey, A-403	713/740
R/W 303-MO-157	6-26-70	Baptist Foundation of Texas	Santa Fe Pipeline Company	Tract or parcel containing 133 acres, m.o.l., out of the Samuel V. Lamothe Survey, A-333	717/108
R/W 303-MO-158 303-MO-197	6-30-70	Friendswood Development Company & King Ranch, Inc.	Santa Fe Pipeline Company	First Tract: 644.75 acres, m.o.l., in the David Davis Survey, A-184 Second Tract: 1,147.38 acres, m.o.l., in the S. P. Terry Survey, A- 564	713/632
R/W 303-MO-159	5-21-70	Sam Toubin Leon Toubin Milton Toubin	Santa Fe Pipeline Company	Tract or parcel containing 10.52 acres, m.o.l., out of the P. K. Clark Survey, A-692	709/898

456-00-0209

**EXHIBIT A
TO ASSIGNMENT AND CONVEYANCE**

**MONTGOMERY COUNTY, TEXAS
CHAPARRAL SYSTEM - MAIN LINE**

456-00-0210

<u>INST</u>	<u>DATE</u>	<u>GRANTOR</u>	<u>GRANTEE</u>	<u>DESCRIPTION</u>	<u>EX/PC</u>
R/W 303-MO-160	4-24-70	Paul P. Hicks, Trustee	Santa Fe Pipeline Company	Block 5 of a subdivision in the P. R. Clark Survey, being 10 acres as per map or plat of said subdivision recorded in Vol. 1, Pg. 56	708/254
Condemn. 303-MO-161 303-MO-162	1-26-81	Doyle Tow Coy Ann Tow	Santa Fe Pipeline Company	Tract or parcel containing 20 acres being 10 acres known as Block 6, out of and a part of the W. P. Terrell Subdivision of the W/2 of the P. R. Clark Survey, A-692	No 5146
R/W 303-MO-163	7-10-70	M. E. Higginbotham Edna Higginbotham	Santa Fe Pipeline Company	Tract or parcel being Lot 39 of the Lake Adams Subdivision in P. R. Clark Survey, A-692	713/611
R/W 303-MO-164	7-28-70	Linnie Price Brock Charles Brock	Santa Fe Pipeline Company	Tract or parcel being Lots 35 & 36 of Lake Adams Subdivision in P. R. Clark Survey, A-692	717/145
R/W 303-MO-164	7-21-70	R. R. Ransom Susie Ransom	Santa Fe Pipeline Company	Tract or parcel being Lots 5 & 6 of Lake Adams Subdivision in P. R. Clark Survey, A-692	717/112
R/W 303-MO-164	7-23-70	Kenneth D. Sides	Santa Fe Pipeline Company	Tract or parcel being Lots 31 & 32 of Lake Adams Subdivision in P. R. Clark Survey, A-692	717/113
R/W 303-MO-164	7-23-70	R. A. Brotherton Mollie Brotherton	Santa Fe Pipeline Company	Tract or parcel being Lots 33 & 34 of Lake Adams Subdivision in P. R. Clark Survey, A-692	717/114
R/W 303-MO-164	7-9-70	George D. Newton	Santa Fe Pipeline Company	Tract or parcel being Lots 43 & 11 of Lake Adams Subdivision in P. R. Clark Survey, A-692	713/619
R/W 303-MO-164	7-8-70	R. M. Langley Sadye Langley	Santa Fe Pipeline Company	Tract or parcel being Lots 29, 30, 41 & 42 of Lake Adams Subdivision in P. R. Clark Survey, A-692	713/618
R/W 303-MO-164	7-11-70	Benjamin H. Rexin Lucille M. Rexin	Santa Fe Pipeline Company	Tract or parcel being Lots 24, 45 & 46 of Lake Adams Subdivision in P. R. Clark Survey, A-692	713/598

**EXHIBIT A
TO ASSIGNMENT AND CONVEYANCE
MONTGOMERY COUNTY, TEXAS
CHAPARRAL SYSTEM - MAIN LINE**

456-00-0211

<u>INST</u>	<u>DATE</u>	<u>GRANTOR</u>	<u>GRANTEE</u>	<u>DESCRIPTION</u>	<u>BM/EG</u>
R/W 303-MO-164	7-11-70	W. W. Adams	Santa Fe Pipeline Co.,pany	Tract or parcel being Lot 40 of Lake Adams Subdivision in P. R. Clark Survey, A-692	713/599
R/W 303-MO-164	7-11-70	Darryl Coons	Santa Fe Pipeline Company	Tract or parcel being Lot 9 of Lake Adams Subdivision in P. R. Clark Survey, A-692	713/600
R/W 303-MO-164	7-10-70	M. E. Higginbotham Edna Higginbotham	Santa Fe Pipeline Company	Tract or parcel being Lots 14, 38 & 39 of Lake Adams Subdivision in P. R. Clark Survey, A-692	713/601
R/W 303-MO-164	7-11-70	Walter Scheffler Addie Scheffler	Santa Fe Pipeline Company	Tract or parcel being Lot 44 of Lake Adams Subdivision in P. R. Clark Survey, A-692	713/602
R/W 303-MO-164	7-10-70	Clyde D. Ayres, Jr. Albina Ayres	Santa Fe Pipeline Company	Tract or parcel being Lots 12, 13, 14, 15 & 16 of Lake Adams Subdivision in P. R. Clark Survey, A-692	713/603
R/W 303-MO-164	7-10-70	Wiley M. Rhodes Dorothy V. Rhodes	Santa Fe Pipeline Company	Tract or parcel being Lots 23 & 24 of Lake Adams Subdivision in P. R. Clark Survey, A-692	713/604
R/W 303-MO-164	7-9-70	N. A. Kirkpatrick Marie Kirkpatrick	Santa Fe Pipeline Company	Tract or parcel being Lots 18 & 19 of Lake Adams Subdivision in P. R. Clark Survey, A-692	713/621
R/W 303-MO-164	7-8-70	C. A. Sautter Virginia Sautter	Santa Fe Pipeline Company	Tract or parcel being Lots 1, 27 & 28 of Lake Adams Subdivision in P. R. Clark Survey, A-692	713/622
R/W 303-MO-164	7-8-70	B. B. Newton Billie Jo Newton	Santa Fe Pipeline Company	Tract or parcel being Lot 48 of Lake Adams Subdivision in P. R. Clark Survey, A-692	713/623
R/W 303-MO-164	7-9-70	L. B. Key Meba Jean Key	Santa Fe Pipeline Company	Tract or parcel being Lots 10, 25 & 26 of Lake Adams Subdivision in P. R. Clark Survey, A-692	713/620
R/W 303-MO-165	6-18-70	C. A. Sautter Virginia Sautter	Santa Fe Pipeline Company	Tract or parcel being Lot 1 of Lake Adams Subdivision in P. R. Clark Survey, A-692	713/613

**EXHIBIT A
TO ASSIGNMENT AND CONVEYANCE**

**MONTGOMERY COUNTY, TEXAS
CHAPARRAL SYSTEM - MAIN LINE**

456-00-0212

<u>INST</u>	<u>DATE</u>	<u>GRANTOR</u>	<u>GRANTEE</u>	<u>DESCRIPTION</u>	<u>EMRG</u>
R/W 303-MO-166	9-15-70	Cleo L. Caston Earl Mike Hampton Midred Hampton Mosley et al. Heirs of E.M. Hampton, dec'd.	Santa Fe Pipeline Company	Tract or parcel containing 40 acres, m.o.l., out of the P. R. Clark Survey, A-692	719/156
R/W 303-MO-167	6-29-70	Richard T. Marshall, Trustee	Santa Fe Pipeline Company	Tract or parcel being the N. 320 acres of Nathan Barclay 640 Acre Survey, A-87 Certificate 584	713/110
R/W 303-MO-168	4-23-70	Estate of Helen Brickle	Santa Fe Pipeline Company	Tract or parcel containing 1254 1/2 acres, m.o.l., in the Charles Stephans No. 2 Survey, A-482	708/256
R/W 303-MO-170	5-26-70	Royalton Services, Inc.	Santa Fe Pipeline Company	Tract or parcel out of the J. H. Stewart Survey, A-668	710/476
R/W 303-MO-171	6-2-70	Russell Vick	Santa Fe Pipeline Company	Tract or parcel containing 188.9 acres, m.o.l., out of the James H. Stewart Survey, A-668	710/858
R/W 303-MO-173	6-29-70	James E. Thompson	Santa Fe Pipeline Company	Tract or parcel containing 50.206 acres, m.o.l., out of the Finley McNaughton Survey, A-392	713/113
R/W 303-MO-174	6-1-70	Lou S. McClesley Maurice McClesley	Santa Fe Pipeline Company	Tract or parcel being Tract 19 of a subdivision of that part of the Finley McNaughton Survey, A-392	710/860
Partial Release 303-MO-174	1-16-80	Santa Fe Pipeline Company	Lonnie Matthews	50 acre tract, m.o.l., being Tract 19 of a subdivision of that part of the Finley McNaughton Survey, A-392	No Data
R/W 303-MO-175	6-26-70	Texaco, Inc.	Santa Fe Pipeline Company	Tract or parcel containing 50 acres out of the Finley McNaughton Survey, A-392	720/924
Permit	10-5-70	Department of Army Corps of Engineers W-N-243-41-Permit 8408	Santa Fe Pipeline Company	Crossing West Fork San Jacinto River, Jno. Bricker Survey, A-71, River Mile 68.0 approximately 2.7 miles downstream from the Aitchison, Topoka and Santa Fe Railway Company bridge approximately 3 1/2 miles southwest from Cotroc, Texas	Permit 8408

**EXHIBIT A
TO ASSIGNMENT AND CONVEYANCE**

**MONTGOMERY COUNTY, TEXAS
CHAPARRAL SYSTEM - MAIN LINE**

<u>INSTRUMENT</u>	<u>DATE</u>	<u>GRANTOR</u>	<u>GRANTEE</u>	<u>DESCRIPTION</u>	<u>R/W</u>
Permit	8-11-70	Gulf States Utilities Company	Santa Fe Pipeline Company	Along lines Nos. 86 and 96 through portions of Montgomery and Harris Counties, for approximately 38 miles, beginning at or near Station 2473+00, W. B. D. Smith Survey, A-38, Montgomery County, and extending to a point at or near Station 497+55 H. B. Littlefield Survey, A-311, Harris County	#164283N
Permit	7-22-70	Southern Pacific Transportation Company	Santa Fe Pipeline Company	Crossing Railroad's Shreveport Branch Main track at M. P. 26.83, WM. Smith Survey, A-540, at or near Porter, Montgomery County	711/561
R/W 303-MO-177	6-5-70	J. Edward Moon	Santa Fe Pipeline Company	Tract or parcel being a part of the Finley McNaughton Survey, A-392	710/480
R/W 303-MO-178	5-26-70	Home J. Bartlett W. H. Finnegan, Jr.	Santa Fe Pipeline Company	Tract or parcel being a part of the F. McNaughton Survey and being a part of 4.9 acres, A-392, containing 3.133 acres, m.o.l.	710/482
R/W 303-MO-179	5-28-70	William H. Finnegan, Jr.	Santa Fe Pipeline Company	Tract or parcel containing 1.467 acres, m.o.l., out of and being the residue of 4.6 acres out of and a part of Finley McNaughton Survey, A-392	708/258
R/W 303-MO-182	4-29-70	B. A. Gray Mamie C. Gray	Santa Fe Pipeline Company	Tract or parcel containing 0.29 acres, m.o.l., out of the Finley McNaughton Survey, A-392	708/737
R/W 303-MO-180	5-1-70	Marlin McCleskey Alma L. McCleskey	Santa Fe Pipeline Company	Tract or parcel containing 3.4 acres, m.o.l., out of the Finley McNaughton Survey, A-392	708/741
R/W 303-MO-181	5-7-70	D. G. Coleman Myrtle Lee Coleman	Santa Fe Pipeline Company	Tract or parcel containing 2.57 acres, m.o.l., out of the Finley McNaughton Survey, A-392	708/739
R/W 303-MO-183	5-4-70	James M. Hoke Molly J. Hoke	Santa Fe Pipeline Company	Tract or parcel containing 0.9 acres, m.o.l., out of the Finley McNaughton Survey, A-392	708/260
R/W 303-MO-184	4-30-70	Mary L. Gray Martin	Santa Fe Pipeline Company	Tract or parcel containing 0.35 acres, m.o.l., out of the Finley McNaughton Survey, A-392	

456-00-0213

EXHIBIT A
TO ASSIGNMENT AND CONVEYANCE
MONTGOMERY COUNTY, TEXAS
CHAPARRAL SYSTEM - MAIN LINE

<u>INST</u>	<u>DATE</u>	<u>GRANTOR</u>	<u>GRANTEE</u>	<u>DESCRIPTION</u>	<u>RK/PG</u>
R/W 303-MO-186	5-28-70	Bob G. Stanford Virginia L. Stanford	Santa Fe Pipeline Company	Tract or parcel containing 5.15 acres, m.o.l., out of the Finley McNaughton Survey, A-392	710/864
R/W 303-MO-184A	5-28-70	W. B. Snelgrove Wanda Snelgrove	Santa Fe Pipeline Company	Tract or parcel containing 12 acres, m.o.l., out of the Finley McNaughton Survey, A-392	710/862
R/W 303-MO-187	9-24-70	VLB Robert R. Johnson	Santa Fe Pipeline Company	Tract or parcel containing 17.167 acres, m.o.l. out of the William Smith Survey, A-540, further described in Deed from Eural G. Schneider et ux to the VLB, Vol. 453, Pg. 289	719/379
R/W 303-MO-188 303-MO-190	6-4-70	Nina Rice, Individually and as Guardian of John Lester Rice, Bonnie Gail Rice and Gay Elizabeth Rice, minors	Santa Fe Pipeline Company	Tract or parcel containing 27.02 acres, m.o.l., out of the William Smith Survey, A-540	712/460
R/W Appurt. 303-MO-190	11-11-70	Nina Rice, Individually and as Guardian of John Lester Rice, Bonnie Gail Rice and Gay Elizabeth Rice, minors	Santa Fe Pipeline Company	Tract or parcel containing 27.02 acres, m.o.l., out of the William Smith Survey, A-540	722/581
R/W 303-MO-188 303-MO-190	12-1-70	Opal Rice Guinn Mary Lee Farr Jo Ann Whitmire	Santa Fe Pipeline Company	Tract or parcel containing 27.02 acres, m.o.l., out of the William Smith Survey, A-540	724/106
R/W Appurt. 303-MO-190	12-1-70	Opal Rice Guinn Mary Lee Farr Jo Ann Whitmire	Santa Fe Pipeline Company	Tract or parcel containing 27.02 acres, m.o.l., out of the William Smith Survey, A-540	724/90
R/W 303-MO-189	6-4-70	Nina Rice	Santa Fe Pipeline Company	Tract or parcel containing 2 acres, m.o.l., out of the William Smith Survey, A-540	711/563

456-00-0215

**EXHIBIT A
TO ASSIGNMENT AND CONVEYANCE
MONTGOMERY COUNTY, TEXAS
CHAPARRAL SYSTEM - MAIN LINE**

<u>INSTRUMENT</u>	<u>DATE</u>	<u>GRANTOR</u>	<u>GRANTEE</u>	<u>DESCRIPTION</u>	<u>BK/PG</u>
R/W 303-MO-191	11-4-70	Pennzoil Pipeline Company	Santa Fe Pipeline Company	Tract of parcel containing 3 acres, m.o.l., out of the William Smith Survey, A-540	722/172
R/W 303-MO-172 303-MO-194	9-10-70	Vassar Miller Marcelle Loggins Miller Joy Miller Morton et al	Santa Fe Pipeline Company	Tract of parcel containing 200 acres, m.o.l., out of the William Smith Survey, A-540 and Tract of parcel containing 50 acres, m.o.l., out of the Finley McNaughton, A-392	719/371
R/W 303-MO-195	7-10-70	Tom R. Jones	Santa Fe Pipeline Company	Tract of parcel containing 87.61 acres, m.o.l., out of the William Smith Survey, A-540	713/607
R/W 303-MO-196	6-15-70	Charles P. Boliai Lillian Nellie Boliai	Santa Fe Pipeline Company	Tract of parcel containing 2 acres, m.o.l., out of the William Smith Survey, A-540	712/179
R/W 303-MO-69 303-MO-144 303-MO-169 303-MO-198	9-21-70	U. S. Plywood-Champion Papers, Inc.	Santa Fe Pipeline Company	Certain Land Surveys in Grimes, Harris and Montgomery Counties Thomas Miller Survey, A-365 William Lynch Survey, A-308 A. V. Sharp Survey, A-481 I. Milliman Survey, A-340 James Pevehouse Survey, A-29 Gowan Harris Survey, A-246 Samuel Rickhow Survey, A-439 H. B. Littlefield Survey, A-778	724/91
Easement 840184	1-22-97	State of Texas	Koch Pipeline Company, L.P.	R/w 30 ft wide across State Lands MF-187636, MF-23381 and MF-17621; Montgomery County, Texas	251-00-1056
License 303-31-73d	7-22-70	Southern Pacific Transportation Company	Santa Fe Pipeline Company	Pipeline crossing beneath Railroad's Shreveport Branch Main Track at Mile Post 26.83; Montgomery County, Texas	No Data
Permit	6-12-70	Archison, Topoka, and Santa Fe	Santa Fe Pipeline Company	At M. P. 50 + 5079.0, near Dobbin, Montgomery County, William Rankin Survey, Val. Sec. 40, Parcel 2	C7427

**EXHIBIT A
TO ASSIGNMENT AND CONVEYANCE
MONTGOMERY COUNTY, TEXAS
CHAPARRAL SYSTEM - MAIN LINE**

456-00-0216

<u>INST</u>	<u>DATE</u>	<u>GRANTOR</u>	<u>GRANTEE</u>	<u>DESCRIPTION</u>	<u>BOOK</u>
Permit 303-Mo-79.2	5-7-70	Missouri Pacific Railroad Company	Santa Fe Pipeline Company	1370 ft. S. of M.P. 113, near Centre, Montgomery County, Ransom House Survey, A-245	116-94
Permit	7-22-70	Southern Pacific Transportation Company	Santa Fe Pipeline Company	At M.P. 26.83, W. M. Smith 1-540, near Purter, Montgomery County	164283
Permit	4-13-70	Commissioners Court of Montgomery County	Santa Fe Pipeline Company	County Roads of Montgomery County	No Data
Permit	5-29-70	Texas Highway Department	Santa Fe Pipeline Company	FM Highway 1486, Jacob Shannon Survey A-35, crossing at Station 236 + 00	70-3599
Permit	9-29-70	Texas Highway Department	Santa Fe Pipeline Company	Interstate Highway 45, Ransom House Survey, A-245 & K. Hyman Survey, A-249, crossing at Station 848 + 40	71-3887
Permit	5-29-70	Texas Highway Department	Santa Fe Pipeline Company	US Highway 59, Wm. Smith Survey, A-540, crossing at Station 553 + 60	70-3606
Permit	5-29-70	Texas Highway Department	Santa Fe Pipeline Company	State Highway 105, Wm. Rankin Survey, A-30, crossing at Station 161 + 83	70-3601
Permit	5-21-70	Texas Highway Department	Santa Fe Pipeline Company	FM Highway 2819, Leonard W. Groce Survey, A-24	No Data
Permit	9-29-70	Texas Highway Department	Santa Fe Pipeline Company	US Highway 75, Ransom House, A-245, crossing at Station 542 + 85	71-3886
Permit	5-29-70	Texas Highway Department	Santa Fe Pipeline Company	FM Highway 1314, P. R. Clark Survey, A-692, crossing at Station 654 + 37	70-3602
Permit	6-10-70	Texas Highway Department	Santa Fe Pipeline Company	US Highway 59, Finley McNaughton Survey, A-392, crossing at Station 548 + 25	70-3624
Permit	5-29-70	Texas Highway Department	Santa Fe Pipeline Company	FM Highway 149, W. B. D. Smith Survey, A-38, crossing at Station 199 + 82	70-3600

EXHIBIT A
TO ASSIGNMENT AND CONVEYANCE
MONTGOMERY COUNTY, TEXAS
CHIAPARRAL SYSTEM - CONROE LATERAL

456-00-0217

<u>INST</u>	<u>DATE</u>	<u>GRANTOR</u>	<u>GRANTEE</u>	<u>DESCRIPTION</u>	<u>BK/PG</u>
R/W 529-MO-1	1-8-85	The State of Texas General Land Office TXME No. 84-184	Santa Fe Pipeline Company	Survey vacancy located South of following Surveys: T. Slade Survey, A-500 M. W. Real Survey, A-686 Fannie Hooper Survey, A-783 T. Watson Survey, A-890 I. & G. N. RR Survey, A-649 and North of the following Surveys: Chas. B. Stewart Survey, Z-476 and Ransom House Survey, A-244. The State land is identified as being MF Nos. 23381, 17621 and 18636	Doc. No. 8543185
Road Permit 529-MO-1H	9-18-84	Montgomery County Commissioners' Court	Santa Fe Pipeline Company	R. House Survey, A-244 Crossing at Exxon Road C. B. Stewart Survey, A-476 Crossings at Porter and Creighton Roads	43/731
R/W 529-MO-2	2-11-85	Texaco Producing Inc.	Santa Fe Pipeline Company	Tract out of Charles B. Stewart 3/4 League Survey, A-476	Doc. No. 8543186
R/W 529-MO-3	12-21-84	The George and Mary Josephine Hamman Foundation	Santa Fe Pipeline Company	Tract containing 46.5 acres, m.o.l., out of the C. B. Stewart Survey, A-476	Doc. No. 8543184
Road Permit 529-MO-3H	1-8-85	State Department of Highways and Public Transportation	Santa Fe Pipeline Company	Crossing FM 1314, Porter Road & Grogan Road. C. B. Stewart Survey, A-476	Permit No. 85-1211
R/W 529-MO-4	1-25-85	Milby Dow Dunn	Santa Fe Pipeline Company	Tract out of C. B. Stewart 3/4 League Survey, A-476	Doc. No. 8543187
R/W 529-MO-5	2-13-85	Friendswood Development Company	Santa Fe Pipeline Company	3.30 acres out of Joseph House Survey, A-250	Doc. No. 8506424

FILMERS MEMORANDUM

At the time of reproduction, this instrument was found to be insufficient for the best photographic reproduction.

**EXHIBIT A
TO ASSIGNMENT AND CONVEYANCE**

**MONTGOMERY COUNTY, TEXAS
CHAPARRAL SYSTEM - CONROE LATERAL**

<u>INST</u>	<u>DATE</u>	<u>GRANTOR</u>	<u>GRANTEE</u>	<u>DESCRIPTION</u>	<u>BK/PG</u>
R/W & Appur. 529-MO-6	2-27-85	Gulf States Utilities Company Line No. 586, Tract 100 Easement No. 86.100	Santa Fe Pipeline Company	Tract out of Joseph House Survey, A-250	No Data

456-00-0218

456-00-0219

**EXHIBIT B
TO
ASSIGNMENT AND CONVEYANCE**

**A Pipeline
Known as the Chaparral Pipeline**

A pipeline consisting of approximately 847 miles of mainline transmission pipeline and/or gathering, lateral or extension lines, including associated fixtures and appurtenances, located in Texas and New Mexico, commencing at Maljamar in Lea County, New Mexico and running generally in a southeasterly direction through Lea County, New Mexico and the counties of Gaines, Yoakum, Andrews, Winkler, Ector, Midland, Martin, Dawson, Howard, Borden, Scurry, Fisher, Nolan, Taylor, Callahan, Brown, Eastland, Comanche, Hamilton, Coryell, Bell, McLennan, Falls, Milam, Robertson, Brazos, Grimes, Montgomery, Harris, Liberty and Chambers in Texas and extending to a point at or near Mont Belvieu, Texas in Chambers County, Texas.

was found to be inadequate for the best
photographic reproduction.

STATE OF TEXAS
COUNTY OF MONTGOMERY
I hereby certify that this instrument was filed in
File Number Sequence on the date and at the time
stamped herein by me and was duly RECORDED in
the official Public Records of Real Property of
Montgomery County, Texas

NOV 3 1998



Mark Turnbull
COUNTY CLERK
MONTGOMERY COUNTY, TEXAS

FILED FOR RECORD

98 NOV -3 AM 8:24

MARK TURNBULL, CO. CLERK
MONTGOMERY COUNTY, TEXAS

dh DEPUTY



5- MISC

9887119

456-00-0160

30

Recording Requested by and
When Recorded Return to:

STATE: Texas

COUNTY: Montgomery

KOCH INDUSTRIES, INC.
c/o Ronda Hoover
4111 East 37th Street North
Wichita, Kansas 67220

**ASSIGNMENT AND CONVEYANCE
(Property)**


WITNESSETH THAT, for good and valuable consideration, the receipt and sufficiency of which is hereby acknowledged, KOCH D-K II, INC., a Delaware corporation, having a place of business at 4111 East 37th Street North, Wichita, Kansas 67220 ("Grantor"), hereby GRANTS, CONVEYS, ASSIGNS, TRANSFERS AND DELIVERS to DIAMOND-KOCH, L.P. a Texas limited partnership, having a place of business at 20 E Greenway Plaza, Houston, Texas 77046 ("Grantee") and its successors and assigns, all of Grantor's right, title and interest in and to the rights-of-way, easements, permits, licenses, real property leases and other rights to use of the real property ("Property"), as listed in Exhibit A, which is attached hereto and made a part hereof for all purposes, associated with the Chaparral Pipeline which is transferred to Grantee by separate document dated the date hereof. The approximate location of such pipeline is as set forth in Exhibit B, which is attached hereto and made a part hereof for all purposes.

TO HAVE AND TO HOLD the Property and all privileges associated therewith unto Grantee, its successors and assigns.

Grantee agrees to and does hereby accept the assignment and expressly assumes and agrees to keep, perform and fulfill all the terms, covenants, conditions, and obligations required to be kept, performed and fulfilled by Grantor thereunder.

Dated and effective as of September 1, 1998.

KOCH D-K II, INC.

By: 
Name: Shelby E. Odell *EO*
Title: President

456-00-0162


STATE OF KANSAS)
) SS:
COUNTY OF SEDGWICK)

BEFORE ME, the undersigned authority, a Notary Public, on this day personally appeared Stephen H. Mims, known to me to be the person and Vice President of Diamond-Koch, L.L.C., a Delaware limited liability company, General Partner of Diamond-Koch, L.P., a Texas limited partnership, whose name is subscribed to the foregoing instrument and acknowledged to me that he executed the same as the act of such limited liability company for the purposes and consideration therein expressed in the capacity therein stated.

Given under my hand and seal of office this 1st day of September, 1998.

Linda M. Sawyer
Notary Public

My Commission Expires:



At the time of reproduction, this instrument was found to be inadequate for the best photographic reproduction.

456-00-0163

EXHIBIT A
TO ASSIGNMENT AND CONVEYANCE
MONTGOMERY COUNTY, TEXAS
CHAPARRAL SYSTEM - MAIN LINE

<u>INST</u>	<u>DATE</u>	<u>GRANTOR</u>	<u>GRANTEE</u>	<u>DESCRIPTION</u>	<u>BK/PG</u>
R/W 303-MO-1A	11-27-72	Adam Harris, Jr. Ora Lee Harris	Santa Fe Pipeline Company	Being out of the Ann White Survey, A-43, and being a part of a 12.5 acre tract, and containing 5.0 acres	800/934
R/W 303-MO-2	4-13-70	Isiah Adams Mary Lee Adams	Santa Fe Pipeline Company	Tract or parcel containing 12.5 acres out of the Ann White Survey, A-43	707/123
R/W 303-MO-1 & 3	4-28-70	Virginia Wise Hill Waddie Hill	Santa Fe Pipeline Company	Tract or parcel containing 201.3 acres being 194.3 acres out of the Jonathan Gillett League and 7 acres out of the Ann White League	708/694
R/W 303-MO-4	4-28-70	Sarah Wise Brown Alex L. Brown	Santa Fe Pipeline Company	Tract or parcel containing 229.5 acres, m.o.l., being 87.2 acres out of Jonathan Gillette Survey, A-791 and 142.3 acres out of the Ann White Survey, A-43	708/696
R/W 303-MO-5	4-23-70	Otis Lawrence Mattie Lou Lawrence	Santa Fe Pipeline Company	Tract or parcel containing 71.4 acres out of the Ann White Survey, A-43	708/234
R/W Appurt. 303-MO-5	7-10-70	Otis Lawrence	Santa Fe Pipeline Company	Tract or parcel containing 71.4 acres out of the Ann White Survey, A-43	713/605
R/W 303-MO-6	3-25-70	Edward J. Thompson Johnnye K. Thompson	Santa Fe Pipeline Company	Tract or parcel containing 61.5 acres out of the Ann White Survey, A-43	717/91
R/W 303-MO-7	4-9-70	D. J. Heintz Margaret Edna Heintz	Santa Fe Pipeline Company	Tract or parcel containing 83.2 acres out of the Ann White Survey, A-43	707/131
R/W 303-MO-8 & 10	4-25-70	Frank Herzog Katie Herzog	Santa Fe Pipeline Company	Tract or parcel containing 93.087 acres out of the Ann White Survey, A-43	708/236
R/W 303-MO-9	4-15-70	Henry Lawrence Samantha C. Lawrence	Santa Fe Pipeline Company	Tract or parcel containing 24.61 acres out of the Ann White Survey, A-43 and the Jacob Shannon Survey, A-35	707/121

EXHIBIT A
TO ASSIGNMENT AND CONVEYANCE

MONTGOMERY COUNTY, TEXAS
CHAPARRAL SYSTEM - MAIN LINE

456-00-0164

<u>INST</u>	<u>DATE</u>	<u>GRANTOR</u>	<u>GRANTEE</u>	<u>DESCRIPTION</u>	<u>RK/PG</u>
R/W 303-MO-11	5-23-70	Hal Hill Ruth Hill	Santa Fe Pipeline Company	Tract or parcel out of and a part of the Jacob Shannon Survey, A-35 and being 196.7 acres m.o.l.	710/462
R/W 303-MO-12	5-20-70	Frank J. Mock Leonette Mary Mock	Santa Fe Pipeline Company	Tract or parcel containing 46.63 acres out of the Jacob Shannon Survey, A-35	709/884
R/W 303-MO-13	6-15-70	Edward G. Gilchrist Elizabeth J. Gilchrist	Santa Fe Pipeline Company	Tract or parcel containing 40.22 acres out of the William Rankin Survey, A-30	712/161
R/W 303-MO-14	7-30-70	John Frank Herzog Rose Mary Herzog	Santa Fe Pipeline Company	Tract or parcel containing 58.84 acres out of the William Rankin Survey, A-30	717/120
R/W 303-MO-15	4-28-70	G. Wilson Drake Jewel B. Drake	Santa Fe Pipeline Company	Tract or parcel containing 186 acres, m.o.l., out of the William Rankin Survey, A-30, being all that portion of John F. Herzog 100 acre tract lying S. & E. of Eastern boundary line of G. C. & S. F. RR right-of-way	708/698
R/W 303-MO-16	5-20-70	Lorena LaFayette	Santa Fe Pipeline Company	Tract containing 53 acres, m.o.l., out of the William Rankin Survey, A-30	709/886
R/W 303-MO-18	5-21-70	W. B. Gay, Jr. Dora Gay	Santa Fe Pipeline Company	Tract or parcel out of the William Rankin Survey, A-30 containing 25 1/2 acres and taken out of the S. part of a tract of 155 2/5 acres	709/888
R/W 303-MO-17	4-9-70	W. T. Jones Edna M. Jones	Santa Fe Pipeline Company	Tract or parcel out of the William Rankin Survey, A-30	707/119
R/W 303-MO-19	6-20-70	Katie Mae Neal Brewer	Santa Fe Pipeline Company	Tract or parcel out of the William Rankin Survey, A-30	713/624
Condemn. 303-MO-19	2-28-73	Edna Neal John Henry Neal et al	Santa Fe Pipeline Company	Tract or parcel containing 40 acres, m.o.l., out of the William Rankin Survey, A-30	No. 5147
R/W 303-MO-20	6-5-70	W. B. Gay, Jr. Dora Gay	Santa Fe Pipeline Company	W. 14 acres of the 118.4 acre tract (also known as the 112.4 acre tract) out of and a part of the William Rankin Survey, A-30	711/531

EXHIBIT A
TO ASSIGNMENT AND CONVEYANCE
MONTGOMERY COUNTY, TEXAS
CHAPARRAL SYSTEM - MAIN LINE

<u>INST</u>	<u>DATE</u>	<u>GRANTOR</u>	<u>GRANTEE</u>	<u>DESCRIPTION</u>	<u>BOOK</u>
R/W 303-MO-21	7-16-70	VLB Joseph Alvin Mock Rose Marie Mock	Santa Fe Pipeline Company	18.35 acre tract out of the William Rankin Survey, A-30, as described in Warranty Deed from Johnny Mock et ux to VLB recorded in Vol. 673, Page 873	714/361
R/W 303-MO-22	3-28-70	Quinnen Stewart Lubarda Stewart	Santa Fe Pipeline Company	Being 18.36 acres in the William Rankin Survey, A-30, and being the S/2 of a 35.7 acre tract	708/700
R/W 303-MO-23	6-5-79	George H. Roper, Jr. Anita W. Roper Donald E. Roper	Santa Fe Pipeline Company	Tract or parcel out of the William Rankin Survey, A-30	1138/522
R/W 303-MO-24	8-28-70	Maxie M. Taylor Annie Laura Taylor	Santa Fe Pipeline Company	Tract or parcel containing 17.07 acres, m.o.l., out of the Zachariah Landrum Survey, A-22	718/448
R/W 303-MO-25	8-18-70	David B. Dean	Santa Fe Pipeline Company	Tract or parcel containing 165 acres, m.o.l., out of the Zachariah Landrum Survey, A-22	717/122
Condemn. 303-MO-26	1-26-81	V. E. Tapping Janie F. Tapping	Santa Fe Pipeline Company	Tract or parcel containing 39.64 acres out of the Zachariah Landrum Survey, A-22	No. 5127
R/W 303-MO-27	7-27-70	I. L. Martin, Jr. Shirley Martin	Santa Fe Pipeline Company	Tract or parcel out of the Zachariah Landrum Survey A-22	717/124
R/W 303-MO-28 & 30	10-5-70	Phil Annie B. McGee Sam McGee Ruth Terrell et al	Santa Fe Pipeline Company	Tracts or parcels containing 359 acres, m.o.l., being 123 acres, m.o.l., and 65 acres, m.o.l., out of the W. B. D. Smith Survey, A-38, and being 171 acres, m.o.l., out of the Zachariah Landrum Survey, A-22	721/26
R/W 303-MO-29	3-31-70	Faye Louise McLaughlin J. C. McLaughlin	Santa Fe Pipeline Company	First Tract: 233 acres, m.o.l., out of the Zachariah Landrum League Second Tract: 10 acres, m.o.l., adjoining the above described 233 acre tract, and out of and a part of said Landrum League	708/702
R/W 303-MO-31	5-13-70	Carter L. Gates	Santa Fe Pipeline Company	72 acre tract, m.o.l., out of and a part of the W. B. D. Smith head-right Survey, A-38	709/525

456-00-0165

EXHIBIT A
TO ASSIGNMENT AND CONVEYANCE
MONTGOMERY COUNTY, TEXAS
CHAPARRAL SYSTEM - CONROE LATERAL

456-00-0187

INST	DATE	GRANTOR	GRANTEE	DESCRIPTION	RK/PC
R/W 529-MO-1	1-8-85	The State of Texas General Land Office TXME No. 84-184	Santa Fe Pipeline Company	Survey vacancy located South of following Surveys: T. Slade Survey, A-500 M. W. Real Survey, A-686 Fannie Hooper Survey, A-783 T. Watson Survey, A-890 I. & G. N. RR Survey, A-649 and North of the following Surveys: Chas. B. Stewart Survey, Z-476 and Ransom House Survey, A-244. The State land is identified as being MF Nos. 23381, 17621 and 18636	Doc. No. 8543185
Road Permit 529-MO-1H	9-18-84	Montgomery County Commissioners' Court	Santa Fe Pipeline Company	R. House Survey, A-244 Crossing at Eaxon Road C. B. Stewart Survey, A-476 Crossings at Porter and Creighton Roads	43731
R/W 529-MO-2	2-11-85	Texaco Producing Inc.	Santa Fe Pipeline Company	Tract out of Charles B. Stewart 3/4 League Survey, A-476	Doc. No. 8543186
R/W 529-MO-3	12-21-84	The George and Mary Josephine Hamman Foundation	Santa Fe Pipeline Company	Tract containing 465 acres, m.o.l., out of the C. B. Stewart Survey, A-476	Doc. No. 8543184
Road Permit 529-MO-3H	1-8-85	State Department of Highways and Public Transportation	Santa Fe Pipeline Company	Crossing FM 1314, Porter Road & Grogan Road. C. B. Stewart Survey, A-476	Permit No. 85-1211
R/W 529-MO-4	1-25-85	Milby Dow Dunn	Santa Fe Pipeline Company	Tract out of C. B. Stewart 3/4 League Survey, A-476	Doc. No. 8543187
R/W 529-MO-5	2-13-85	Friendswood Development Company	Santa Fe Pipeline Company	3.30 acres out of Joseph House Survey, A-250	Doc. No. 8506424

As the title of reproduction, this statement
was found to be appropriate for the best
photographic reproduction.

EXHIBIT A
TO ASSIGNMENT AND CONVEYANCE
MONTGOMERY COUNTY, TEXAS
CHAPARRAL SYSTEM - CONROE LATERAL

<u>INST</u>	<u>DATE</u>	<u>GRANTOR</u>	<u>GRANTEE</u>	<u>DESCRIPTION</u>	<u>BK/PG</u>
R/W & Appur. 529-MO-6	2-27-85	Gulf States Utilities Company Line No. 586, Tract 100 Easement No. 86.100	Santa Fe Pipeline Company	Tract out of Joseph House Survey, A-250	No Data

456-00-0188

456-00-0189

**EXHIBIT B
TO
ASSIGNMENT AND CONVEYANCE**

**A Pipeline
Known as the Chaparral Pipeline**

A pipeline consisting of approximately 847 miles of mainline transmission pipeline and/or gathering, lateral or extension lines, including associated fixtures and appurtenances, located in Texas and New Mexico, commencing at Maljamar in Lea County, New Mexico and running generally in a southeasterly direction through Lea County, New Mexico and the counties of Gaines, Yoakum, Andrews, Winkler, Ector, Midland, Martin, Dawson, Howard, Borden, Scurry, Fisher, Nolan, Taylor, Callahan, Brown, Eastland, Comanche, Hamilton, Coryell, Bell, McLennan, Falls, Milam, Robertson, Brazos, Grimes, Montgomery, Harris, Liberty and Chambers in Texas and extending to a point at or near Mont Belvieu, Texas in Chambers County, Texas.

STATE OF TEXAS
COUNTY OF MONTGOMERY
I hereby certify that this instrument was filed in
File Number Sequence on the date and at the time
stamped herein by me and was duly RECORDED in
the official Public Records of Real Property of
Montgomery County, Texas.

NOV 3 1998



Mark Turnbull
COUNTY CLERK
MONTGOMERY COUNTY, TEXAS

FILED FOR RECORD
98 NOV -3 AM 8:23
MARK TURNBULL, CO. CLERK
MONTGOMERY COUNTY, TEXAS
[Signature] DEPUTY

STATE OF TEXAS
COUNTY OF MONTGOMERY
I hereby certify that this instrument was filed in
File Number Sequence on the date and at the time
stamped herein by me and was duly RECORDED in
the official Public Records of Real Property of
Montgomery County, Texas.

NOV 5 1998



Mark Turnbull
COUNTY CLERK
MONTGOMERY COUNTY, TEXAS



5-MISC

9887118

456-00-0130

30

Recording Requested by and
When Recorded Return to:

STATE: Texas

COUNTY: Montgomery

KOCH INDUSTRIES, INC.
c/o Ronda Hoover
4111 East 37th Street North
Wichita, Kansas 67220

**ASSIGNMENT AND CONVEYANCE
(Property)**


WITNESSETH THAT, for good and valuable consideration, the receipt and sufficiency of which is hereby acknowledged, KOCH PIPELINE COMPANY, L.P., a Delaware limited partnership, successor in interest to or formerly known as Koch Pipelines, Inc.; Chaparral Pipeline Company; Chaparral Pipeline (NGL) Company, d/b/a West Texas Chaparral Pipeline (NGL) Company; and Santa Fe Pipeline Company, having a place of business at 4111 East 37th Street North, Wichita, Kansas 67220 ("Grantor"), hereby GRANTS, CONVEYS, ASSIGNS, TRANSFERS AND DELIVERS to KOCH D-K II, INC., a Delaware corporation, having a place of business at 4111 East 37th Street North, Wichita, Kansas 67220 ("Grantee") and its successors and assigns, all of Grantor's right, title and interest in and to the rights-of-way, easements, permits, licenses, real property leases and other rights to use of the real property ("Property"), as listed in Exhibit A, which is attached hereto and made a part hereof for all purposes, associated with the Chaparral Pipeline which is transferred to Grantee by separate document dated the date hereof. The approximate location of such pipeline is as set forth in Exhibit B, which is attached hereto and made a part hereof for all purposes.

TO HAVE AND TO HOLD the Property and all privileges associated therewith unto Grantee, its successors and assigns.

Grantee agrees to and does hereby accept the assignment and expressly assumes and agrees to keep, perform and fulfill all the terms, covenants, conditions, and obligations required to be kept, performed and fulfilled by Grantor thereunder.

Dated and effective as of August 31, 1998.

KOCH PIPELINE COMPANY, L.P.
By its General Partner: KPL/GP, Inc.

By: 
Name: Alan Caldwell
Title: Vice President

FILERS MEMORANDUM
At the time of reproduction, this instrument was found to be inadequate for the best photographic reproduction.

456-00-0132

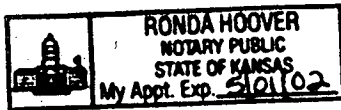
STATE OF KANSAS)
) ss:
COUNTY OF SEDGWICK)

BEFORE ME, the undersigned authority, a Notary Public, on this day personally appeared Shelby E. Odell, known to me to be the person and President of Koch D-K II, Inc., whose name is subscribed to the foregoing instrument and acknowledged to me that he executed the same as the act of such corporation for the purposes and consideration therein expressed in the capacity therein stated.

Given under my hand and seal of office this 31st day of August, 1998.

Ronda Hoover
Notary Public

My Commission Expires:



FILMERS MEMORANDUM
At the time of reproduction, this instrument was found to be inadequate for the best photographic reproduction.

**EXHIBIT A
TO ASSIGNMENT AND CONVEYANCE
MONTGOMERY COUNTY, TEXAS
CHAPARRAL SYSTEM - MAIN LINE**

<u>INST</u>	<u>DATE</u>	<u>GRANTOR</u>	<u>GRANTEE</u>	<u>DESCRIPTION</u>	<u>BK/PG</u>
R/W 303-MO-1A	11-27-72	Adam Harris, Jr. Ora Lee Harris	Santa Fe Pipeline Company	Being out of the Ann White Survey, A-43, and being a part of a 12.5 acre tract, and containing 5.0 acres	800/934
R/W 303-MO-2	4-13-70	Isiah Adams Mary Lee Adams	Santa Fe Pipeline Company	Tract or parcel containing 12.5 acres out of the Ann White Survey, A-43	707/123
R/W 303-MO-1 & 3	4-28-70	Virginia Wise Hill Waddie Hill	Santa Fe Pipeline Company	Tract or parcel containing 201.3 acres being 194.3 acres out of the Jonathan Gillett League and 7 acres out of the Ann White League	708/604
R/W 303-MO-4	4-28-70	Sarah Wise Brown Alex L. Brown	Santa Fe Pipeline Company	Tract or parcel containing 229.5 acres, m.o.l., being 87.2 acres out of Jonathan Gillette Survey, A-791 and 142.3 acres out of the Ann White Survey, A-43	708/696
R/W 303-MO-5	4-23-70	Otis Lawrence Mattie Lou Lawrence	Santa Fe Pipeline Company	Tract or parcel containing 71.4 acres out of the Ann White Survey, A-43	708/234
R/W Appurt. 303-MO-5	7-10-70	Otis Lawrence	Santa Fe Pipeline Company	Tract or parcel containing 71.4 acres out of the Ann White Survey, A-43	713/605
R/W 303-MO-6	3-25-70	Edward J. Thompson Johnnye K. Thompson	Santa Fe Pipeline Company	Tract or parcel containing 61.5 acres out of the Ann White Survey, A-43	717/91
R/W 303-MO-7	4-9-70	D. J. Heintz Margaret Edna Heintz	Santa Fe Pipeline Company	Tract or parcel containing 83.2 acres out of the Ann White Survey, A-43	707/131
R/W 303-MO-8 & 10	4-25-70	Frank Herzog Katie Herzog	Santa Fe Pipeline Company	Tract or parcel containing 93.087 acres out of the Ann White Survey, A-43	708/236
R/W 303-MO-9	4-15-70	Henry Lawrence Samantha C. Lawrence	Santa Fe Pipeline Company	Tract or parcel containing 24.61 acres out of the Ann White Survey, A-43 and the Jacob Shannon Survey, A-35	707/121

456 : 00 - 0133

**EXHIBIT A
TO ASSIGNMENT AND CONVEYANCE
MONTGOMERY COUNTY, TEXAS
CHAPARRAL SYSTEM - MAIN LINE**

456-00-0134

<u>INST</u>	<u>DATE</u>	<u>GRANTOR</u>	<u>GRANTEE</u>	<u>DESCRIPTION</u>	<u>BK/PG</u>
R/W 303-MO-11	5-23-70	Hal Hill Ruth Hill	Santa Fe Pipeline Company	Tract or parcel out of and a part of the Jacob Shannon Survey, A-35 and being 196.7 acres m.o.l.	710/462
R/W 303-MO-12	5-20-70	Frank J. Mock Leonette Mary Mock	Santa Fe Pipeline Company	Tract or parcel containing 46.63 acres out of the Jacob Shannon Survey, A-35	709/884
R/W 303-MO-13	6-15-70	Edward G. Gilchrist Elizabeth J. Gilchrist	Santa Fe Pipeline Company	Tract or parcel containing 40.22 acres out of the William Rankin Survey, A-30	712/161
R/W 303-MO-14	7-30-70	John Frank Herzog Rose Mary Herzog	Santa Fe Pipeline Company	Tract or parcel containing 58.84 acres out of the William Rankin Survey, A-30	717/120
R/W 303-MO-15	4-28-70	G. Wilson Drake Jewel B. Drake	Santa Fe Pipeline Company	Tract or parcel containing 186 acres, m.o.l., out of the William Rankin Survey, A-30, being all that portion of John F. Herzog 100 acre tract lying S. & E. of Eastern boundary line of G. C. & S. F. RR right-of-way	708/698
R/W 303-MO-16	5-20-70	Lorena LaFayette	Santa Fe Pipeline Company	Tract containing 53 acres, m.o.l., out of the William Rankin Survey, A-30	709/886
R/W 303-MO-18	5-21-70	W. B. Gay, Jr. Dora Gay	Santa Fe Pipeline Company	Tract or parcel out of the William Rankin Survey, A-30 containing 25 1/2 acres and taken out of the S. part of a tract of 155 2/5 acres	709/888
R/W 303-MO-17	4-9-70	W. T. Jones Edna M. Jones	Santa Fe Pipeline Company	Tract or parcel out of the William Rankin Survey, A-30	707/119
R/W 303-MO-19	6-20-70	Katie Mae Neal Brewer	Santa Fe Pipeline Company	Tract or parcel out of the William Rankin Survey, A-30	713/624
Condemn. 303-MO-19	2-28-73	Edna Neal John Henry Neal et al	Santa Fe Pipeline Company	Tract or parcel containing 40 acres, m.o.l., out of the William Rankin Survey, A-30	No. 5147
R/W 303-MO-20	6-5-70	W. B. Gay, Jr. Dora Gay	Santa Fe Pipeline Company	W. 14 acres of the 118.4 acre tract (also known as the 112.4 acre tract) out of and a part of the William Rankin Survey, A-30	711/531

At the time of reproduction, this instrument was found to be inadequate for the best photographic reproduction.

**EXHIBIT A
TO ASSIGNMENT AND CONVEYANCE
MONTGOMERY COUNTY, TEXAS
CHAPARRAL SYSTEM - CONROE LATERAL**

<u>INST</u>	<u>DATE</u>	<u>GRANTOR</u>	<u>GRANTEE</u>	<u>DESCRIPTION</u>	<u>BK/PG</u>	<u>Doc. No.</u>
R/W 529-MO-1	1-8-85	The State of Texas General Land Office TXME No. 84-184	Santa Fe Pipeline Company	Survey vacancy located South of following Surveys: T. Slade Survey, A-500 M. W. Real Survey, A-686 Fannie Hooper Survey, A-783 T. Watson Survey, A-890 I. & G. N. RR Survey, A-649 and North of the following Surveys: Chas. B. Stewart Survey, Z-476 and Ransom House Survey, A-244. The State land is identified as being MF Nos. 23381, 17621 and 18636		8543185
Road Permit 529-MO-1H	9-18-84	Montgomery County Commissioners' Court	Santa Fe Pipeline Company	R. House Survey, A-244 Crossing at Exxon Road C. B. Stewart Survey, A-476 Crossings at Porter and Creighton Roads	43731	
R/W 529-MO-2	2-11-85	Texaco Producing Inc.	Santa Fe Pipeline Company	Tract out of Charles B. Stewart 3/4 League Survey, A-476		8543186
R/W 529-MO-3	12-21-84	The George and Mary Josephine Hamman Foundation	Santa Fe Pipeline Company	Tract containing 465 acres, m.o.l., out of the C. B. Stewart Survey, A-476		8543184
Road Permit 529-MO-3H	1-8-85	State Department of Highways and Public Transportation	Santa Fe Pipeline Company	Crossing FM 1314, Porter Road & Grogan Road, C. B. Stewart Survey, A-476		Permit No. 85-1211
R/W 529-MO-4	1-25-85	Milby Dow Dunn	Santa Fe Pipeline Company	Tract out of C. B. Stewart 3/4 League Survey, A-476		Doc. No. 8543187
R/W 529-MO-5	2-13-85	Friendwood Development Company	Santa Fe Pipeline Company	3.30 acres out of Joseph House Survey, A-250		Doc. No. 8506424

456-00-0157

FILM'S MEMORANDUM

At the time of reproduction, this instrument was found to be in adequate for the best photographic reproduction.

**EXHIBIT A
TO ASSIGNMENT AND CONVEYANCE**

**MONTGOMERY COUNTY, TEXAS
CHAPARRAL SYSTEM - CONROE LATERAL**

<u>INST</u>	<u>DATE</u>	<u>GRANTOR</u>	<u>GRANTEE</u>	<u>DESCRIPTION</u>	<u>BK/PG</u>
R/W & Appurt. 529-MO-6	2-27-85	Gulf States Utilities Company Line No. 586, Tract 100 Easement No. 86.100	Santa Fe Pipeline Company	Tract out of Joseph House Survey, A-250	No Data

456-00-0158

456-00-0159

**EXHIBIT B
TO
ASSIGNMENT AND CONVEYANCE**

**A Pipeline
Known as the Chaparral Pipeline**

A pipeline consisting of approximately 847 miles of mainline transmission pipeline and/or gathering, lateral or extension lines, including associated fixtures and appurtenances, located in Texas and New Mexico, commencing at Maljamar in Lea County, New Mexico and running generally in a southeasterly direction through Lea County, New Mexico and the counties of Gaines, Yoakum, Andrews, Winkler, Ector, Midland, Martin, Dawson, Howard, Borden, Scurry, Fisher, Nolan, Taylor, Callahan, Brown, Eastland, Comanche, Hamilton, Coryell, Bell, McLennan, Falls, Milam, Robertson, Brazos, Grimes, Montgomery, Harris, Liberty and Chambers in Texas and extending to a point at or near Mont Belvieu, Texas in Chambers County, Texas.

FILMERS MEMORANDUM
At the time of reproduction, this instrument was found to be inadequate for the best photographic reproduction.

STATE OF TEXAS
COUNTY OF MONTGOMERY
I hereby certify that this instrument was filed in File Number Sequence on the date and at the time stamped herein by me and was duly RECORDED in the official Public Records of Real Property of Montgomery County, Texas.

NOV 3 1998



Mark Turnbull
COUNTY CLERK
MONTGOMERY COUNTY, TEXAS

FILED FOR RECORD

98 NOV -3 AM 8:23

MARK TURNBULL, CO. CLERK
MONTGOMERY COUNTY, TEXAS

du
..... DEPUTY