

SCALE: 1" = 40'



KEY MAP No.	291A
JOB No.	222334
DRAFTED BY	LC
DATE	11-15-02
FIELD WORK	SB
DATE	10-30-01

DATED: 04-20-00
 F.I.R.M. MAP No. 48201C0235K
 FLOOD ZONE, IS IN ZONE AE PER
 THIS PROPERTY IS NOT IN THE 100 YEAR

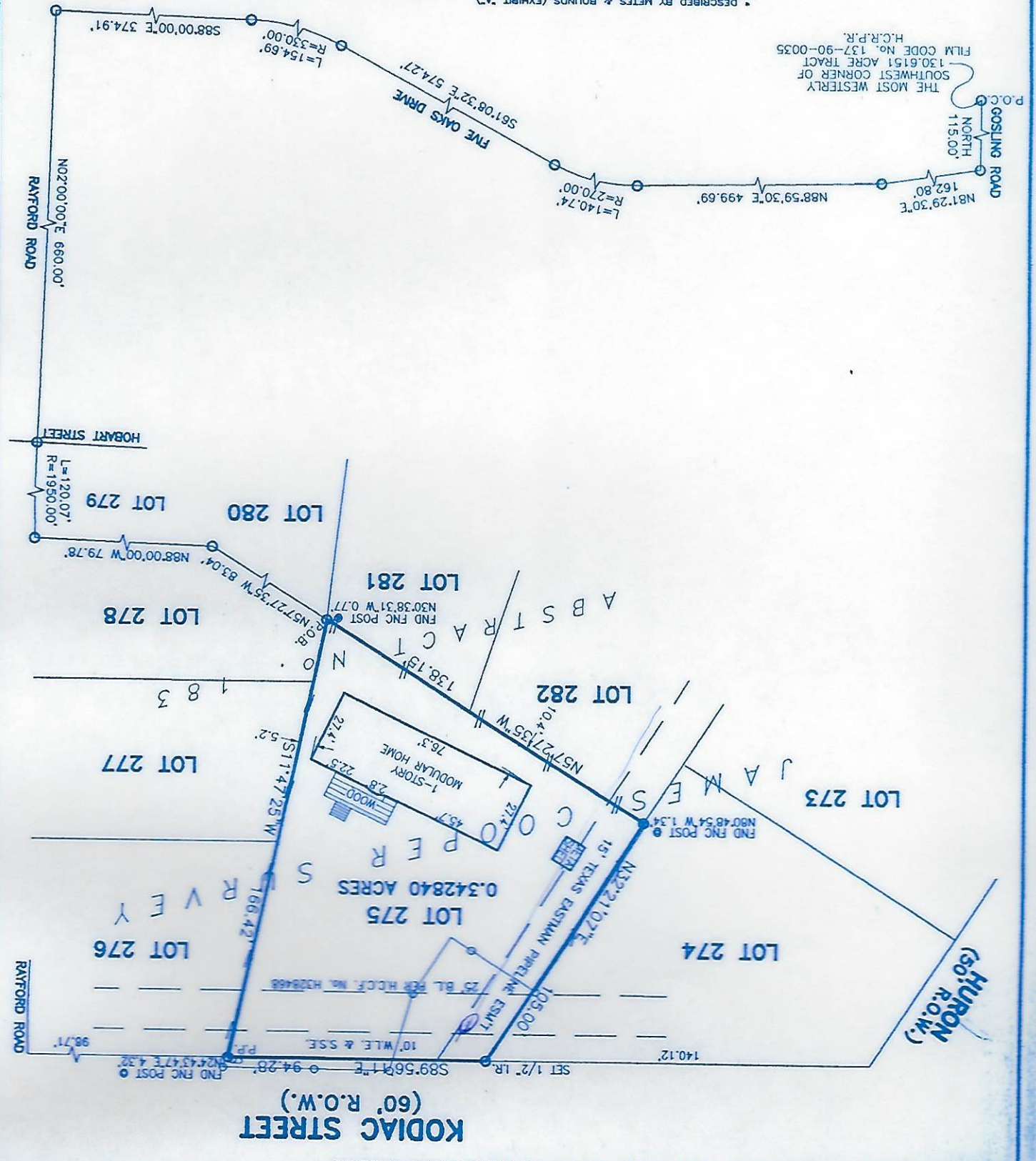
I DO HEREBY CERTIFY THAT THIS SURVEY WAS MADE ON THE GROUND FOR THE PROPERTY LEGALLY DESCRIBED HEREON (OR ON ATTACHED SHEET) CORRECTLY REPRESENTS THE FACTS FOUND AT THIS TIME. THERE WERE NO APPARENT CONFLICTS IN BOUNDARY LINES OR ENCROACHMENTS OF IMPROVEMENTS, EXCEPT AS SHOWN.

Bowden Survey Co.
 PROFESSIONAL SURVEYING SERVICES
 14201 MEMORIAL DRIVE, SUITE 207
 HOUSTON, TEXAS 77079-6731
 PHONE: (281) 531-1900 FAX: (281) 531-4900



LOT: *275	BLOCK: ---	SUBDIVISION: FIVE OAKS SUBDIVISION (UNRECORDED)	SECTION: ---
RECORDATION:	COUNTY: HARRIS	STATE: TEXAS	SURVEY: JAMES COOPER SURVEY, A-189
ADDRESS:	5311 KODIAC STREET CITY: SPRING, 77389 LENDER: BANK OF AMERICA		
PURCHASER:	KATHLEEN MCNAMARA TITLE COMPANY: GENERAL AMERICAN TITLE OF No. 02102043		

P.O.C. GOSLING ROAD
 NORTH
 115.00'
 162.80'
 181.29.30"E
 499.69'
 140.74'
 R=270.00'
 561.08.32"E 574.27'
 L=154.69'
 R=330.00'
 588.00.00"E 374.91'
 THE MOST WESTERLY
 SOUTHWEST CORNER OF
 130.6151 ACRE TRACT
 FILM CODE No. 137-90-0035
 H.C.R.P.R.



THIS SURVEY IS BEING PROVIDED SOLELY FOR THE USE OF THE CURRENT PARTIES AND THAT NO LICENSE HAS BEEN CREATED. EXPRESS OR IMPLIED, TO COPY THE SURVEY EXCEPT AS IS NECESSARY IN CONNECTION WITH THE ORIGINAL TRANSACTION.

SCALE: 1" = 40'




FIELD WORK	SB	10-30-01
DRAFTED BY	LC	11-15-02
JOB No.	222334	
KEY MAP No.	291A	

DATED: 04-20-00
 F.I.R.M. MAP No. 48201C0235K
 FLOOD ZONE, IS IN ZONE AE PER
 THIS PROPERTY IS NOT IN THE 100 YEAR

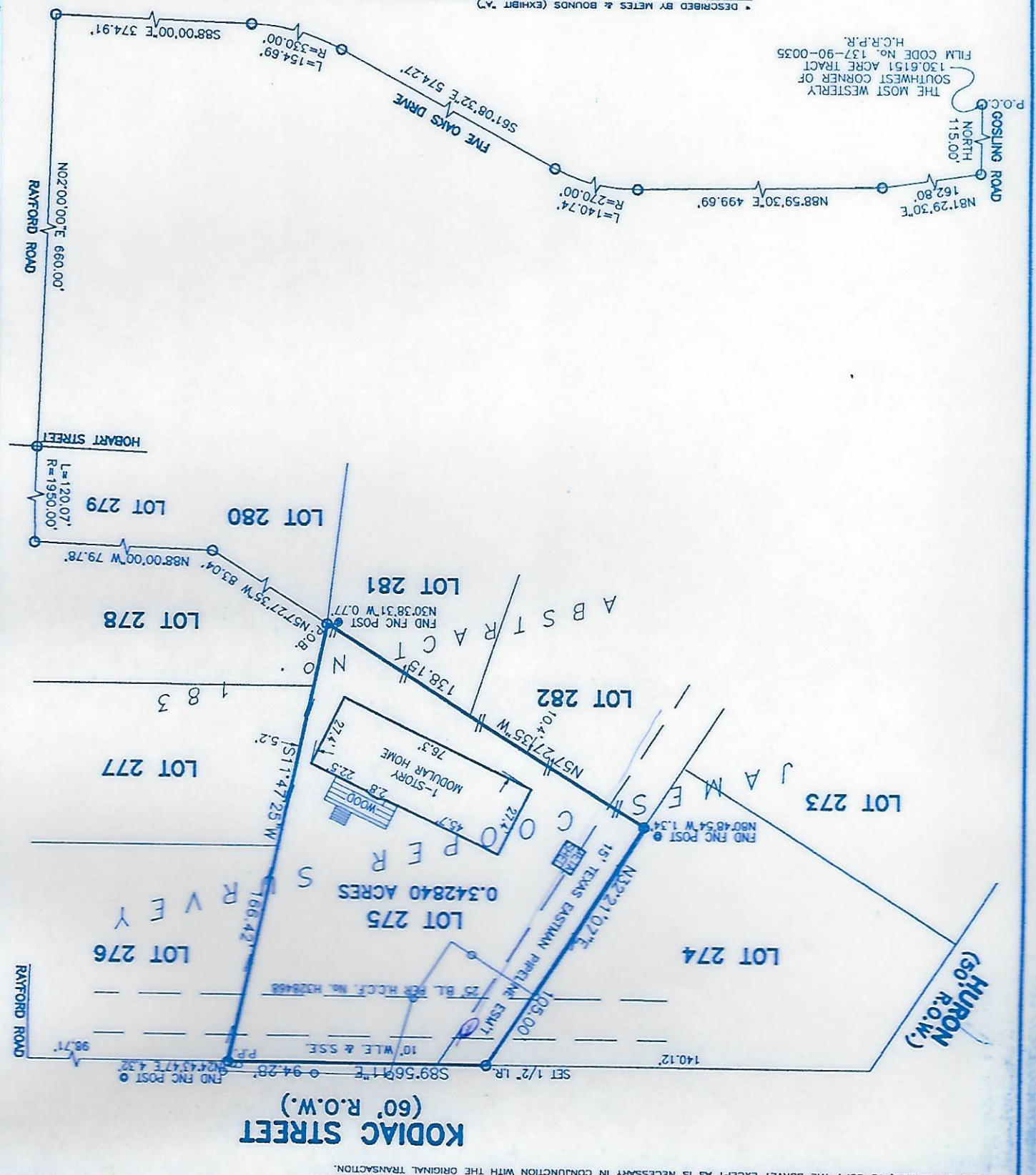
I DO HEREBY CERTIFY THAT THIS SURVEY WAS MADE ON THE GROUND FOR THE PROPERTY LEGALLY DESCRIBED HEREON (OR ON ATTACHED SHEET) CORRECTLY REPRESENTS THE FACTS FOUND AT THIS TIME. THERE WERE NO APPARENT CONFLICTS IN BOUNDARY LINES OR ENCROACHMENTS OF IMPROVEMENTS, EXCEPT AS SHOWN.

Bowden Survey Co.
 PROFESSIONAL SURVEYING SERVICES
 14201 MEMORIAL DRIVE, SUITE 207
 HOUSTON, TEXAS 77079-6731
 PHONE: (281) 531-1900 FAX: (281) 531-4900



LOT: *275	BLOCK: ---	SUBDIVISION: FIVE OAKS SUBDIVISION (UNRECORDED)	SECTION: ---
RECORDATION: ---	COUNTY: HARRIS	STATE: TEXAS	SURVEY: JAMES COOPER SURVEY, A-189
ADDRESS: 5311 KODIAC STREET	CITY: SPRING, 77389	LENDER: BANK OF AMERICA	
PURCHASER: KATHLEEN MCNAMARA	TITLE COMPANY: GENERAL AMERICAN TITLE	OF No. 02102043	

THE MOST WESTERLY
 SOUTHWEST CORNER OF
 130.6151 ACRE TRACT
 FILM CODE No. 137-90-0035
 H.C.R.P.R.



THIS SURVEY IS BEING PROVIDED SOLELY FOR THE USE OF THE CURRENT PARTIES AND THAT NO LICENSE HAS BEEN CREATED. EXPRESS OR IMPLIED, TO COPY THE SURVEY EXCEPT AS IS NECESSARY IN CONNECTION WITH THE ORIGINAL TRANSACTION.