

NATIONAL FLOOD INSURANCE PROGRAM  
 FIRM Zone AE  
 Panel 0027-E  
 Community #485469  
 December 6, 2002



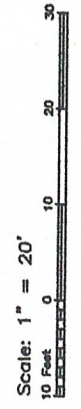
NOTE:  
 building wall 0.2'  
 into ROW of street

face of bldg @  
 seam between walls  
 0.2' o/s in ROW

NOTE:  
 subject building 0.3'  
 inside property line

NOTES:  
 NO RECORDS SEARCH CONTRACTED.  
 SURVEY PREPARED FROM TITLE  
 COMPANY SPECIFICATIONS. CLIENT  
 RELIES SOLELY ON TITLE COMPANY  
 SPECIFICATIONS AS TO RECORD  
 EASEMENTS, RESTRICTIONS, ROADWAYS,  
 RIGHTS-OF-WAY, BUILDING LINES,  
 ENCUMBRANCES, ETC.;  
 CLIENT AND TITLE COMPANY HOLD  
 TLTS, INC. HARMLESS FROM  
 RESPONSIBILITY FOR SAME


- True ground distances shown
- Plat & bearings reference
- Plan of COG, Sandusky 1845
- Survey monuments reconciled w/ numerous previous surveys



**LAND TITLE SURVEY OF A TRACT OF LAND  
 being Lot 6, in Block 498, of the City and  
 County of Galveston, Texas.**

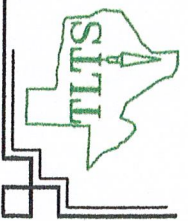
Subject property: 1805 Market  
 Galveston County, Texas  
 To Donovan Jones, Rebecca Peache  
 and Stewart Title Co., GF #1416741724;

I hereby certify that this survey was made on the  
 ground under my direct supervision and that this plat  
 correctly represents the facts found at the time of  
 the survey.



*Laurence C. Wall*

Laurence C. Wall  
 RPLS #4814  
 February 10, 2015



**TLTS, Inc.**  
 TEXAS LAND TITLE SURVEYORS  
 1801 Moody Avenue  
 Galveston, TX 77550-8015  
 (409) 765-8883  
 tltsinc@gmail.com