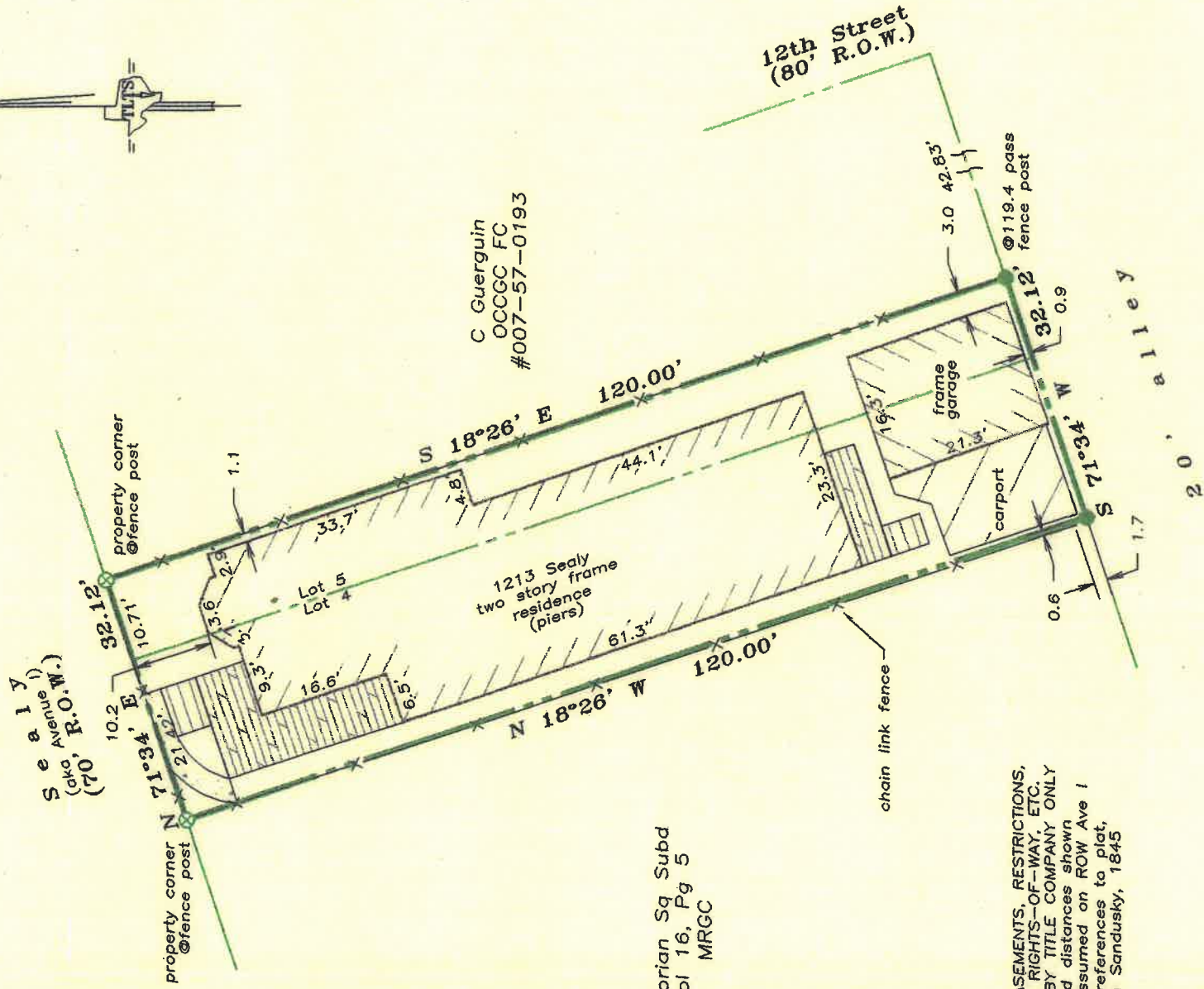



This property is within the 100-Year Special Flood Hazard Area & is designated to be w/in FIRM Zone A12, located on Panel 026-D, Community #485469, August 15, 1983.



C Guerguin  
OCCGC FC  
#007-57-0193


Victorian Sq Subd  
Vol 16, Pg 5  
MRGC

- NOTES:
- RECORD EASEMENTS, RESTRICTIONS, ROADWAYS, RIGHTS-OF-WAY, ETC. PROVIDED BY TITLE COMPANY ONLY
  - True ground distances shown
  - Bearings assumed on ROW Ave 1
  - Lot/Block references to plat, as per Wm Sandusky, 1845



LAND TITLE SURVEY OF A TRACT OF LAND being the East 1/2 of Lot 4 and the West 1/4 of Lot 5, in Block 192, in the City and County of Galveston, Texas.

Subject property: 1213 Sealy Galveston County, Texas  
To Candice Hawkinson, Aarnes Home Loan and Stewart Title Co., GF #01207336;  
I hereby certify that this survey was made on the ground under my direct supervision and that this plat correctly represents the facts found at the time of the survey.



*Laurence C. Wall*

Laurence C. Wall  
RPLS #4814  
Revise 5/1/01

**TLTS TEXAS LAND TITLE SURVEYORS**  
1801 Moody Avenue  
Galveston, Texas 77550  
(409) 765-8883