

GF NO. 10-4-458990 CHARTER TITLE
 ADDRESS: 5026 AMORGAS ISLE DRIVE
 SPRING, TEXAS 77388
 BORROWER: DOUGLAS P. MANLY AND
 TAMKA P. MANLY

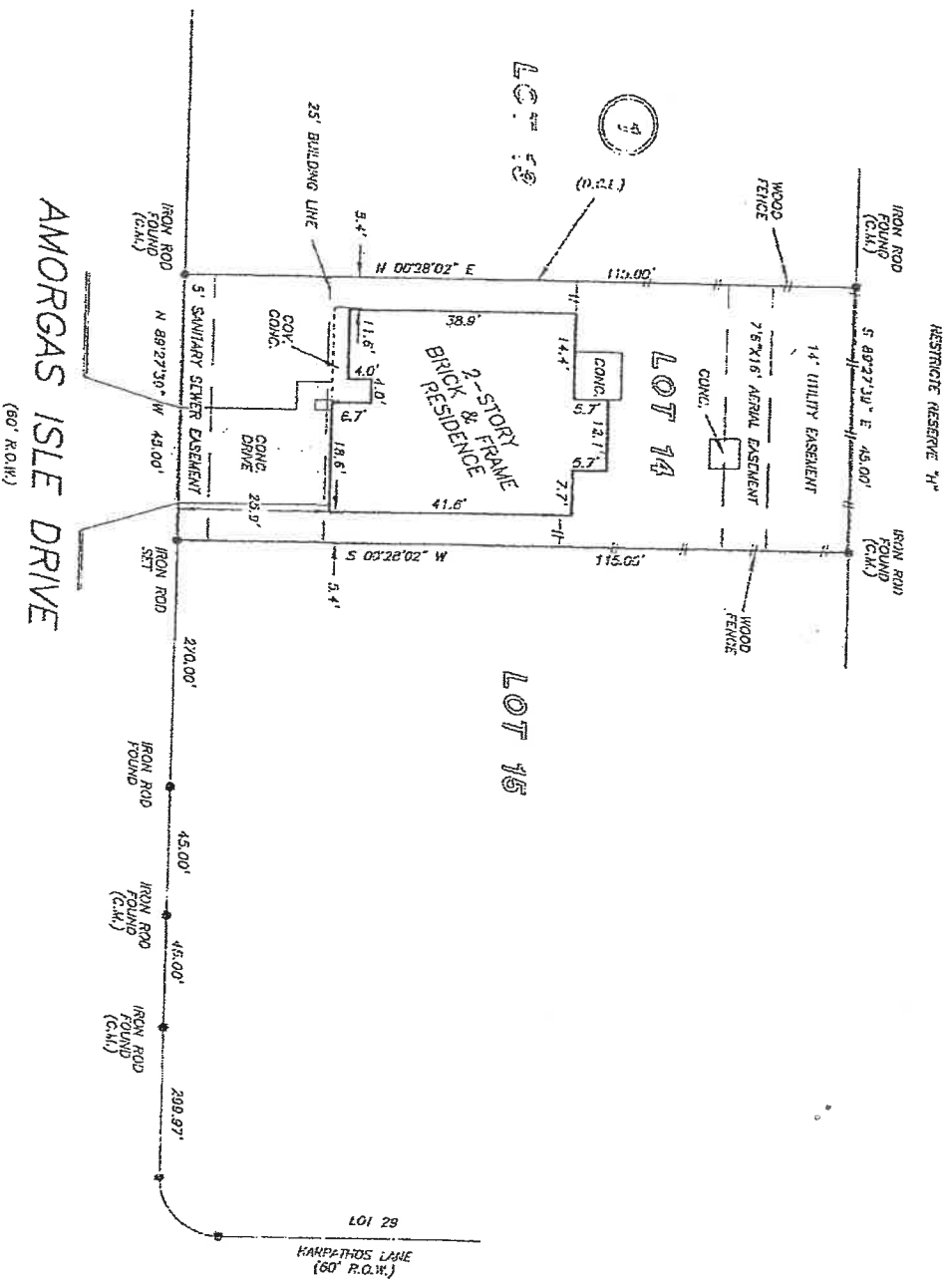
Nickolaus O. McEntire

LOT 14, BLOCK 14
 RHODES LANDING


Date

ACCORDING TO THE MAP OR PLAT THEREOF RECORDED
 IN FILM CODE NO. 521079 OF THE MAP RECORDS
 OF HARRIS COUNTY, TEXAS

SCALE: 1" = 30'



NOTE: AGREEMENT BY AND BETWEEN DEVELOPER AND H. L. & P.
 FOR INSTALLATION OF OVERHEAD/LINEGROUND ELECTRICAL
 DISTRIBUTION SYSTEM OF NO. W/30827



THIS PROPERTY DOES NOT LIE WITHIN THE
 100 YEAR FLOOD PLAIN AS PER FIRM
 PANEL NO. 48201C 0325.1
 MAP REVISION: 06/16/07



BASED ONLY ON VISUAL EXAMINATION OF MAPS,
 RECORDS AND OTHER DATA, THE SURVEYOR
 MAKES NO WARRANTY OF TITLE, NOR DOES HE
 GUARANTEE THE ACCURACY OF THE
 DETERMINATION WITHOUT DETAILED FIELD STUDY

A SURVEYOR'S INVESTIGATION
 WAS BEYOND THE SCOPE OF THIS SURVEY

DRAWN BY: VI

I, HERBERT CLARK, THAT THIS SURVEY WAS MADE
 ON THE GROUND, THAT THIS PLAT CORRECTLY
 REPRESENTS THE FACTS FOUND AT THE
 TIME OF SURVEY AND THAT THERE ARE NO
 ENCUMBRANCES APPARENT ON THE GROUND,
 EXCEPT AS SHOWN, APART FROM THE INTERESTS
 CERTIFIED FOR THIS TRANSACTION ONLY, AND
 REFERENCE TO THE TITLE COMMITMENT WAS MADE
 UPON THE INVESTIGATION OF THIS SURVEY.

JIMMY RAY JANDECK
 PROFESSIONAL LAND SURVEYOR
 NO. 5886 ID-11814
 EXPIRES 01/2010



PRECISION
 Surveyors

Clatter Title Company

713-850-8325



13801 TAMM LANE
 HOUSTON, TEXAS 77060
 281-476-1586 FAX 281-490-1892
 www.precisionland.com
 710 429 4941 FAX 710 429 1586
 1777 TAMM LANE HOUSTON, TEXAS 77060