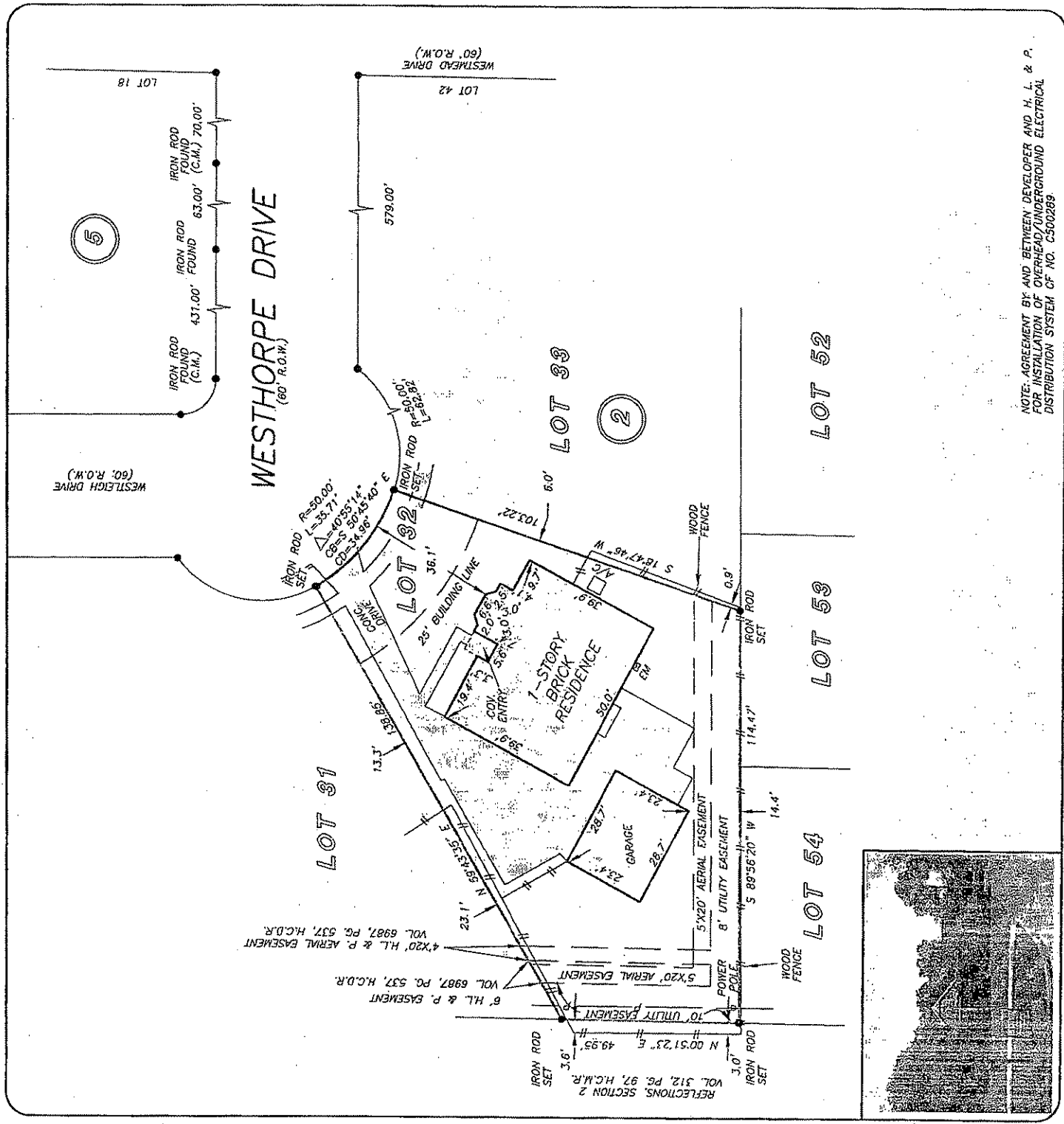


CF NO. 08010255 VERITAS TITLE
ADDRESS: 12943 WESTHORPE DRIVE
HOUSTON, TEXAS 77077
BORROWER: JONATHAN BLAKER AND
NANCY BLAKER

LOT 32, BLOCK 2 ASHFORD WEST, SECTION 1

SCALE: 1" = 40'

ACCORDING TO THE MAP OR PLAT THEREOF RECORDED
IN VOLUME 145, PAGE 124 OF THE MAP RECORDS
OF HARRIS COUNTY, TEXAS



NOTE: AGREEMENT BY AND BETWEEN DEVELOPER AND V. L. & P.
FOR INSTALLATION OF OVERHEAD (UNDERGROUND ELECTRICAL
DISTRIBUTION SYSTEM OF NO. C500289.

THIS PROPERTY DOES NOT LIE WITHIN THE
100 YEAR FLOOD PLAIN AS PER FIRM
MAPLE, NO. 4820 IC 0830 L
ZONE 2 (VISION: 08/18/07)
BASED ONLY ON VISUAL EXAMINATION OF MAPS.
INACCURACIES OF FIELD MAPS PREVENT EXACT
DETERMINATION WITHOUT DETAILED FIELD STUDY



A SUBSURFACE INVESTIGATION
WAS BEYOND THE SCOPE OF THIS SURVEY

RECORD BEARING: VOL. 145, PG. 124, H.C.M.R.

DRAWN BY: VT

TERRANCE MISH
PROFESSIONAL LAND SURVEYOR
NO. 4981
JOB NO. 08-08359
JUNE 30, 2008

I HEREBY CERTIFY THAT THIS SURVEY WAS MADE
ON THE GROUND, THAT THIS PLAT CORRECTLY
REPRESENTS THE FACTS FOUND AT THE
TIME OF SURVEY AND THAT THERE ARE NO
ENCROACHMENTS APPARENT ON THE GROUND,
EXCEPT AS SHOWN HEREON. THIS SURVEY IS
CERTIFIED FOR THIS TRANSACTION ONLY AND
ABSTRACTING PROVIDED IN THE ABOVE
REFERENCED TITLE COMMITMENT WAS RELIED
UPON IN PREPARATION OF THIS SURVEY.



VERITAS
Title Partners
COLLEEN DURKIN
713-482-2820



PRECISION SURVEYORS, INC.

1-800-LANDSURVEY 281-496-1586
1-800-526-3787 FAX 281-496-1667
14925 MEMORIAL DRIVE SUITE 8100 HOUSTON, TEXAS 77073