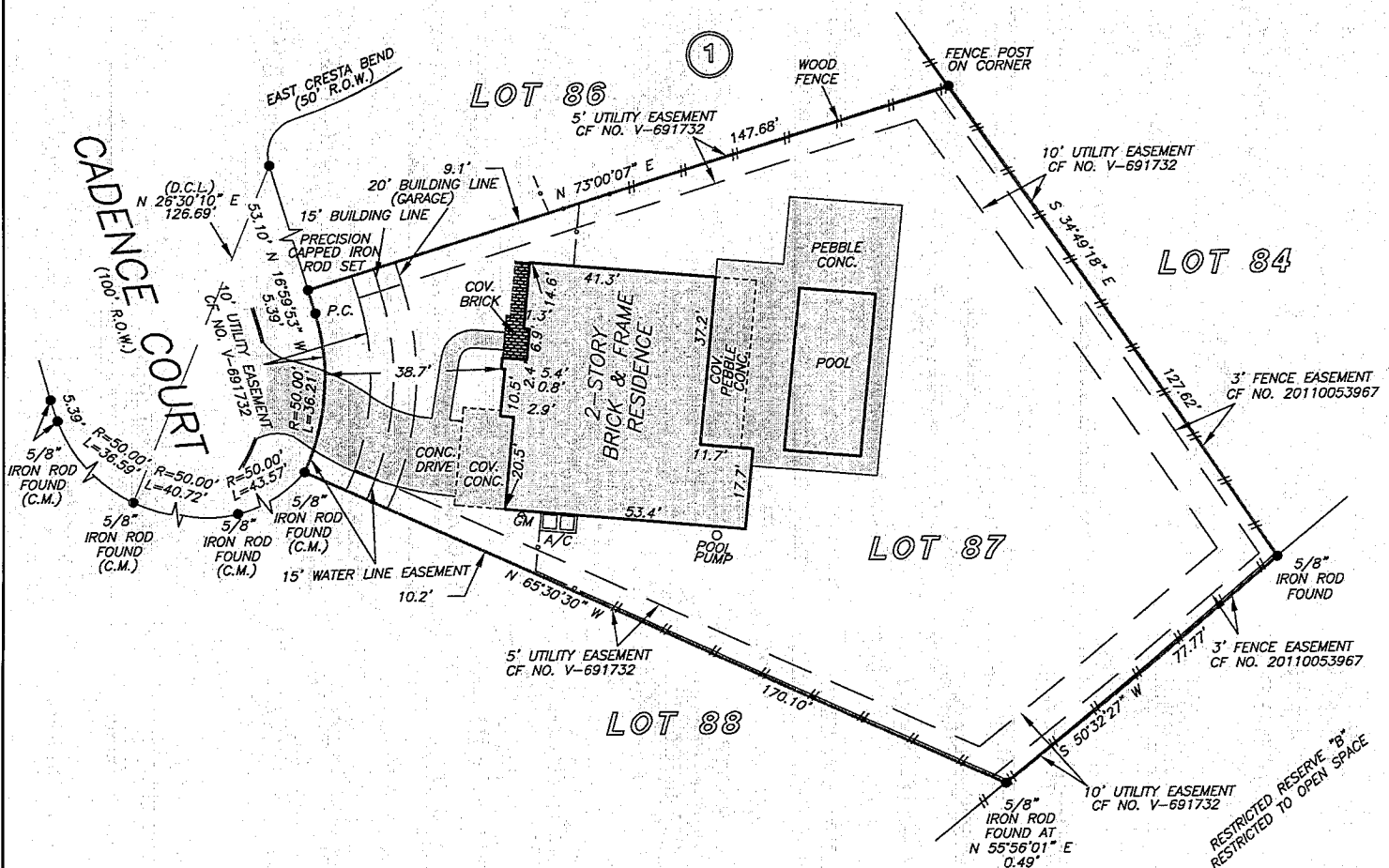


GF NO. 1721348 STEWART TITLE
 ADDRESS: 6 CADENCE COURT
 SPRING, TEXAS 77389
 BORROWER: DARRELL THOMPSON

LOT 87, BLOCK 1 THE WOODLANDS VILLAGE OF CREEKSIDE VILLAGE, SECTION 18

A SUBDIVISION IN HARRIS COUNTY, TEXAS ACCORDING TO
 THE MAP OR PLAT THEREOF FILED UNDER CLERK'S FILE
 NO. 20080487457, RECORDED AT FILM CODE NO. 636208,
 OF THE MAP RECORDS OF HARRIS COUNTY, TEXAS

SCALE: 1" = 40'



NOTE: UNOBSTRUCTED AERIAL EASEMENT REFLECTED IN FILM CODE NO. 636208 OF HARRIS COUNTY, TEXAS.

NOTE: ALL EASEMENTS, RIGHT OF WAYS AND BUILDING LINES FILED UNDER CF NO. 20110088456 OF THE OFFICIAL PUBLIC RECORDS OF HARRIS COUNTY, TEXAS.

NOTE: VARIOUS EASEMENTS GRANTED TO CENTERPOINT ENERGY HOUSTON ELECTRIC, CENTERPOINT ENERGY GAS OPERATIONS, SOUTHWESTERN BELL TELEPHONE COMPANY, AND COMCAST OF HOUSTON LLC, RECORDED UNDER CF NO. 20110109098 OF THE OFFICIAL PUBLIC RECORDS OF HARRIS COUNTY, TEXAS.

NOTE: AGREEMENT BY AND BETWEEN DEVELOPER AND H.L.&P. FOR INSTALLATION OF OVERHEAD/UNDERGROUND ELECTRICAL DISTRIBUTION SYSTEM AS PER H.C.C.F. NO. 20110109120.

THIS PROPERTY DOES NOT LIE WITHIN THE 100 YEAR FLOOD PLAIN AS PER FIRM PANEL NO. 48201C 0070 L MAP REVISION: 06/18/2007 ZONE X BASED ONLY ON VISUAL EXAMINATION OF MAPS. INACCURACIES OF FEMA MAPS PREVENT EXACT DETERMINATION WITHOUT DETAILED FIELD STUDY



A SUBSURFACE INVESTIGATION WAS BEYOND THE SCOPE OF THIS SURVEY

D.C.L. = DIRECTIONAL CONTROL LINE RECORD BEARING: FILM CODE NO. 636208, H.C.M.R.

DRAWN BY: AC

I HEREBY CERTIFY THAT THIS SURVEY WAS MADE ON THE GROUND, THAT THIS PLAT CORRECTLY REPRESENTS THE FACTS FOUND AT THE TIME OF SURVEY AND THAT THERE ARE NO ENCROACHMENTS APPARENT ON THE GROUND, EXCEPT AS SHOWN HEREON. THIS SURVEY IS CERTIFIED FOR THIS TRANSACTION ONLY AND ABSTRACTING PROVIDED IN THE ABOVE REFERENCED TITLE COMMITMENT WAS RELIED UPON IN PREPARATION OF THIS SURVEY.

GEORGE GALE
 PROFESSIONAL LAND SURVEYOR
 NO. 4678
 JOB NO. 17-09456
 AUGUST 21, 2017



REALM
 Real Estate Professionals
WANDA PATTI ROBINSON
 832-567-1125

stewart
 title
TRICIA BOWERS
 832-482-1846



PRECISION
 surveyors

1-800-LANDSURVEY
 www.precisionsurveyors.com
 281-496-1586 FAX 281-496-1867 210-829-4941 FAX 210-829-1555
 950 THREADNEEDLE STREET SUITE 150 HOUSTON, TEXAS 77079 1777 NE LOOP 410 SUITE 600 SAN ANTONIO, TEXAS 78217
 FIRM NO. 10063700