GF NO. 5133001131A OLD REPUBLIC TITLE
ADDRESS: 12766 HIGHMANOR DRIVE
HOUSTON, TEXAS 77038
BORROWER: GIRING INVESTMENTS LP

SCALE: 1" = 25'

LOT 4, BLOCK 1
FORESTWOOD, SECTION 2

ACCORDING TO THE MAP OR PLAT THEREOF RECORDED
IN FILM CODE NO. 417089 OF THE MAP RECORDS
OF HARRIS COUNTY, TEXAS

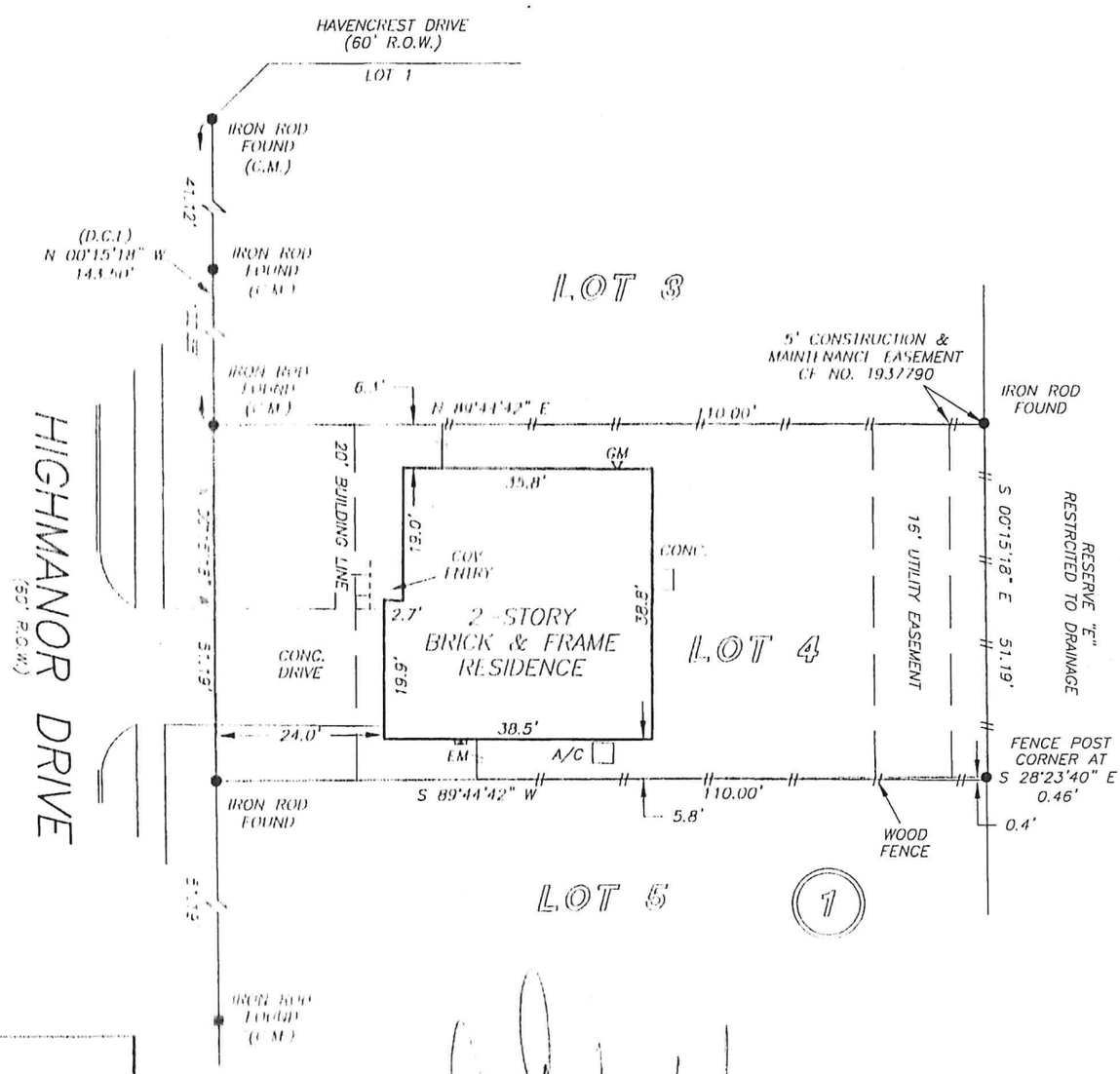



9/30/11

NOTE: AN UNDEFINED PIPE LINE R.O.W. EASEMENT GRANTED TO UNITED GAS PIPE LINE COMPANY, AS PER VOL. 2385, PG. 18, D.R.H.C.T.

A PORTION OF THIS PROPERTY LIES WITHIN THE 100 YEAR FLOOD PLAIN AS PER FIRM
PANEL NO. 48201C 0465 L
MAP REVISION: 06/18/07
ZONE AO
BASED ONLY ON VISUAL EXAMINATION OF MAPS. INACCURACIES OF FEMA MAPS PREVENT EXACT DETERMINATION WITHOUT DETAILED FIELD STUDY

A SUBSURFACE INVESTIGATION WAS BEYOND THE SCOPE OF THIS SURVEY

D.C.L. = DIRECTIONAL CONTROL LINE
RECORD BEARING: FILM CODE NO. 417089 H.C.M.R.

DRAWN BY: VG

I HEREBY CERTIFY THAT THIS SURVEY WAS MADE ON THE GROUND, THAT THIS PLAT CORRECTLY REPRESENTS THE FACTS FOUND AT THE TIME OF SURVEY AND THAT THERE ARE NO ENCROACHMENTS APPARENT ON THE GROUND, EXCEPT AS SHOWN HEREON. THIS SURVEY IS CERTIFIED FOR THIS TRANSACTION ONLY AND ABSTRACTING PROVIDED IN THE ABOVE REFERENCED TITLE COMMITMENT WAS RELIED UPON IN PREPARATION OF THIS SURVEY.

TERRANCE MISH
PROFESSIONAL LAND SURVEYOR
NO. 4981
JOB NO. 11-08634
SEPTEMBER 27, 2011

STATE OF TEXAS
REGISTERED
TERRANCE MISH
4981
PROFESSIONAL
LAND SURVEYOR



TONYA STEVENS
972-355-6706

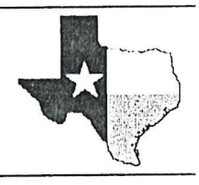

PRECISION surveyors

[illegible]
www.precisionsurveyors.com
[illegible] FAX [illegible]
[illegible] MEMORIAL [illegible] HOUSTON, TEXAS [illegible]
[illegible] SAN ANTONIO, TEXAS [illegible]