




Liberty CAD Web Map



5/31/2022, 1:42:00 PM

-  Parcels
-  Abstracts



Source: Esri, Maxar, Earthstar Geographics, and the GIS User Community, Sources: Esri, HERE, Garmin, FAO, NOAA, USGS, © OpenStreetMap

Liberty County Appraisal District, BIS Consulting - www.bisconsulting.com

Disclaimer: This product is for informational purposes only and has not been prepared for or be suitable for legal, engineering, or surveying purposes. It does not represent an on-the-ground survey and represents only the approximate relative location of boundaries.