



# 918 West 20th Street

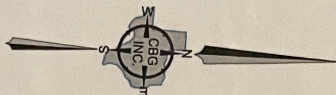
Being Lot 4, in Block 1 of Oaks at West 20th Street Subdivision, an Addition in Harris County, Texas, according to the Map or Plat recorded in Film Code No. 617044 of the Map and/or Plat Records of Harris County, Texas.



First American  
Title Company

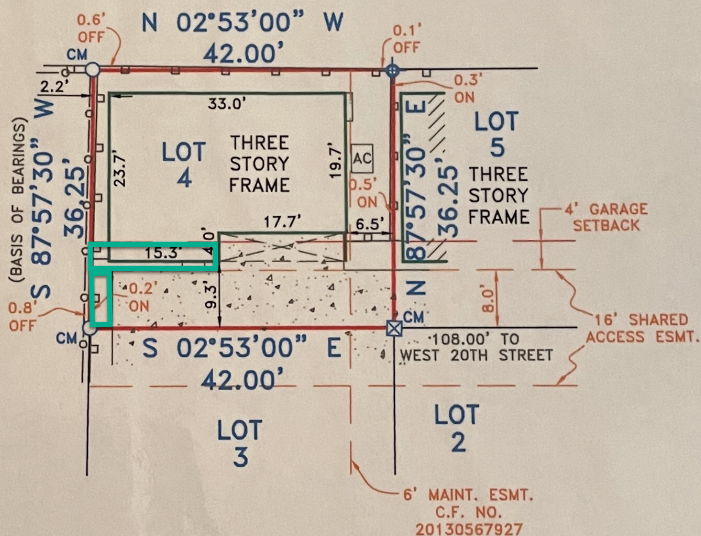
### LEGEND

- 1/2" ROD FOUND
- ⊗ 1/2" ROD SET
- 1" PIPE FOUND
- ⊗ "X" FOUND/SET
- ◆ 60d NAIL FOUND
- FENCE POST FOR CORNER
- CM CONTROLLING MONUMENT
- AC AIR CONDITIONER
- PE POOL EQUIPMENT
- TE TRANSFORMER PAD
- BRICK COLUMN
- POWER POLE
- ▲ UNDERGROUND ELECTRIC
- △ OVERHEAD ELECTRIC
- OHP— OVERHEAD ELECTRIC POWER
- OES— OVERHEAD ELECTRIC SERVICE
- CHAIN LINK
- WOOD FENCE 0.5' WIDE TYPICAL
- II— IRON FENCE
- X— BARBED WIRE
- //— EDGE OF ASPHALT
- /— EDGE OF GRAVEL
- CONCRETE
- COVERED AREA



SHADYACRES EXTENSION NO. 3  
VOL. 8, PG. 28

SHADYACRES EXTENSION NO. 3  
VOL. 8, PG. 28



### EXCEPTIONS:

NOTE: PROPERTY SUBJECT TO TERMS, CONDITIONS, AND EASEMENTS CONTAINED IN INSTRUMENT RECORDED IN F.C. NO. 617044

### NOTES:

NOTE: BEARINGS, EASEMENTS AND BUILDING LINES ARE BY RECORDED PLAT UNLESS OTHERWISE NOTED.

FLOOD NOTE: According to the F.I.R.M. No. 48201C0670M, this property does lie in Zone X and does not lie within the 100 year flood zone.

This survey is made in conjunction with the information provided by First American Title. Use of this survey by any other parties and/or for other purposes shall be at user's own risk and any loss resulting from other use shall not be the responsibility of the undersigned. This is to certify that I have on this date made a careful and accurate survey on the ground of the subject property. The plat hereon is a correct and accurate representation of the property lines and dimensions as indicated; location and type of buildings are as shown; and EXCEPT AS SHOWN there are no visible and apparent encroachments or protrusions on the ground.

Drawn By: WTH

Scale: 1" = 20'


Date: 05/20/15

GF No.: 2037076-11583

Job No. 1507099

C.B.G. Surveying Inc.

12025 Shiloh Road, Ste. 230  
Dallas, TX 75228  
P 214.349.9485  
F 214.349.2216  
Firm No. 10168800  
[www.cbqdfw.com](http://www.cbqdfw.com)



Accepted by: \_\_\_\_\_  
Date: \_\_\_\_\_  
Purchaser  
Purchaser

THOMAS MAUK  
R.P.L.S. NO. 5119