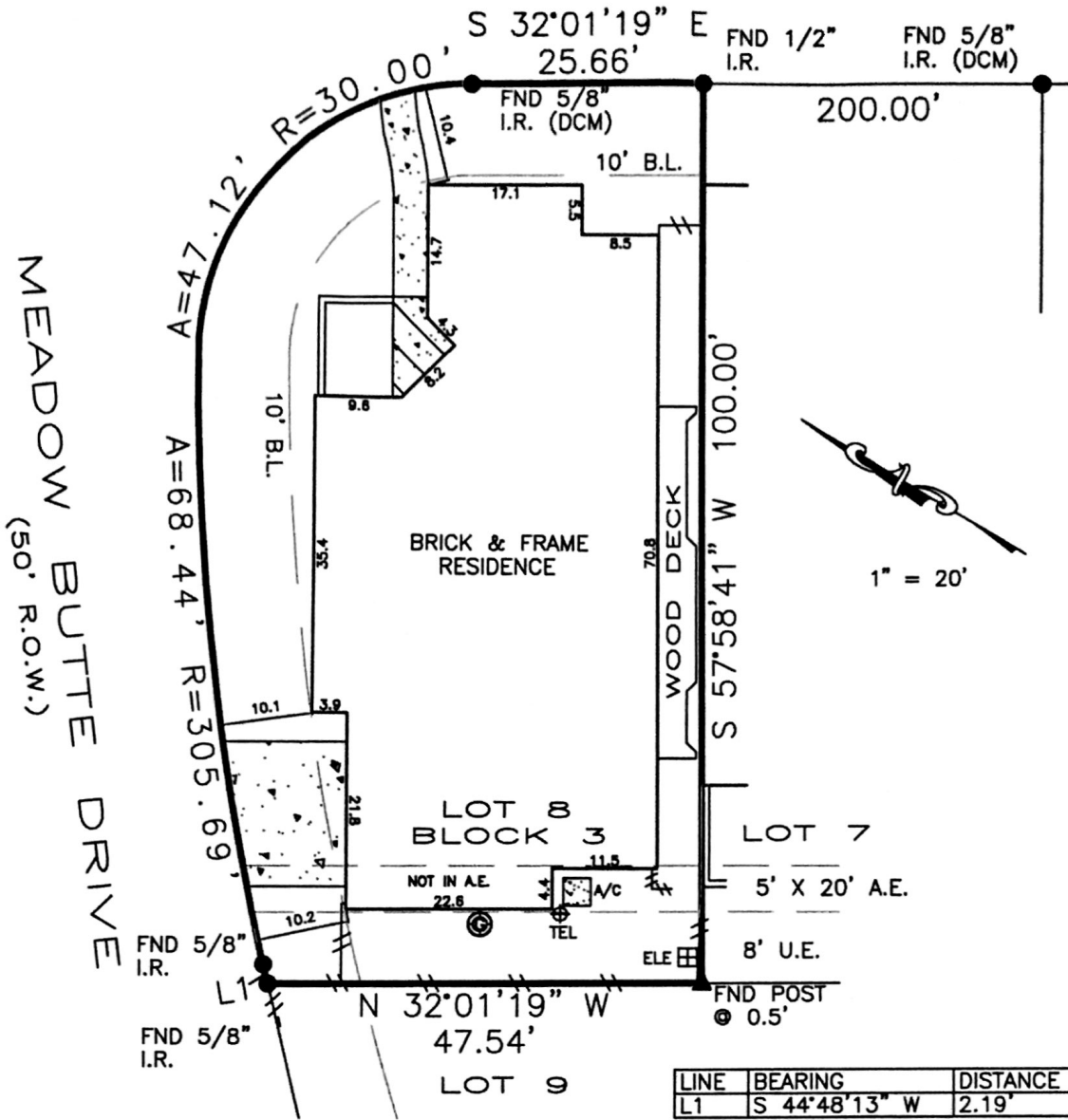


MEADOW BUTTE DRIVE (50' R.O.W.)





John C. Halbur
John C. Halbur

Daniel O'Brien
Daniel O'Brien

BEARINGS BASED ON SUBDIVISION PLAT
DCM = DIRECTIONAL CONTROL MONUMENT
B.L. = BUILDING LINE
U.E. = UTILITY EASEMENT
A.E. = AERIAL EASEMENT
S.S.E. = SANITARY SEWER EASEMENT
STM.S.E. = STORM SEWER EASEMENT

Agreement for electric service (F538762)

—●— OVERHEAD ELECTRIC
— — — EASEMENT
— — — BUILDING LINE
— — — FENCE
▨ COVER
☐ CONCRETE

<p>REALTOR:</p>  <p>Judy Sin 2008528-HO90</p>		<p>SUCCESS MORTGAGE PARTNERS, INC.</p>		<p>SURVEYOR INFORMATION: LAPLANT SURVEYORS, INC. 17150 Butte Creek Road, Ste. 135 Houston, Texas 77090 281-440-8890 www.houstonlandsurveying.com Email: orders@houstonlandsurveying.com</p>	
<p>JOB NUMBER: 150088</p>		<p>LEGAL DESCRIPTION: Lot 8, Block 3, Section 9 Ponderosa Forest Volume 253, Page 13 Map Records of Harris County 17231 Meadow Butte Drive Houston, Texas 77090</p>		<p>CERTIFICATION The undersigned does hereby certify that this survey was this day made, on the ground of the property, legally described hereon and correct, and that there are no discrepancies, conflicts, shortages in area, boundary line conflicts, visible encroachments over or into improvements, easements or apparent rights-of-way, except as shown hereon, and said property has access to and from dedicated roadway, except as shown hereon.</p> 	
<p>CERTIFIED TO: John C. Halbur Daniel O'Brien</p>		<p>FLOOD ZONE SUBJECT PROPERTY SHOWN HEREON APPEARS TO BE LOCATED IN FLOOD ZONE "X", AREA OF MINIMAL FLOODING, PER F.I.R.M. PANEL NUMBER 48201C-0265M, LAST REVISION DATE 10-16-13. THIS SURVEYOR MAKES NO GUARANTEES AS TO THE ACCURACY OF THE ABOVE INFORMATION. THE LOCAL F.E.M.A. AGENT SHOULD BE CONTACTED FOR VERIFICATION.</p>		<p>SURVEYOR'S NAME: _____ DATED: 2-26-2015 NOT VALID WITHOUT AN AUTHENTICATED SIGNATURE AND AUTHENTICATED SEAL FIRM No. 10145800</p>	
<p>NOTES THIS SURVEY IS BASED ON TITLE COMMITMENT AS PROVIDED BY TITLE COMPANY, AND IS CERTIFIED FOR THE ABOVE DESCRIBED TRANSACTION ONLY AND NOT VALID FOR ANY OTHER TRANSACTIONS NOT DATED HEREON. SURVEYOR SHALL HAVE NO LIABILITY FOR ANY SUCH USE.</p>					