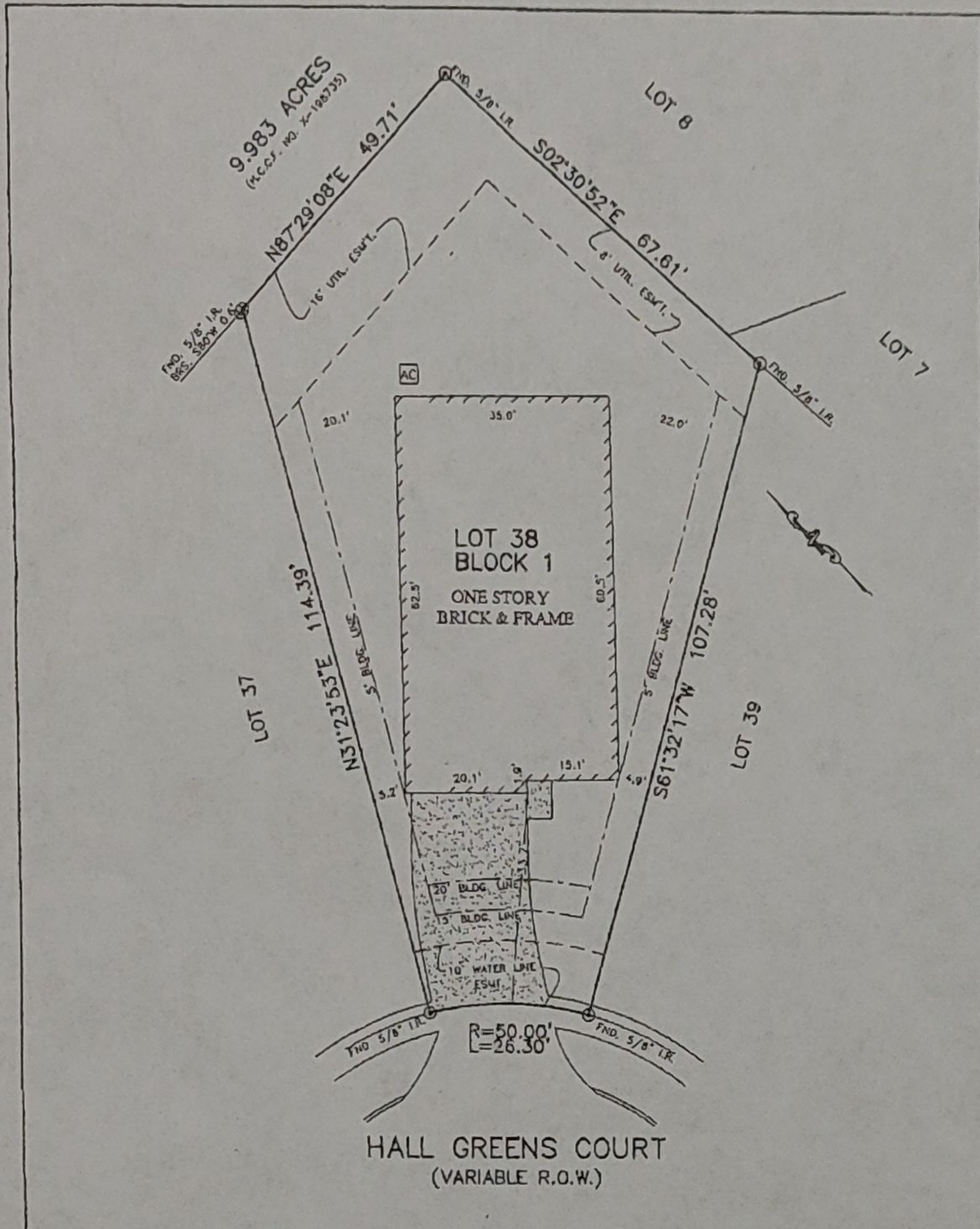


Date _____
 Date _____



X *Richard L. Cooper*
 X *Amber M. Wood*

NOTES:


1. ALL BEARINGS SHOWN HEREON ARE BASED ON THE RECORDED PLAT.
2. SURVEYOR HAS NOT ABSTRACTED THE SUBJECT PROPERTY. ABSTRACTING BY TITLE COMPANY ONLY. THERE MAY BE EASEMENTS, RESTRICTIONS AND OTHER MATTERS OF RECORD NOT SHOWN HEREON.
3. ALL ELEVATIONS SHOWN HEREON ARE BASED ON ACTUAL DATUM.

PLAT OF SURVEY
 SCALE: 1" = 20'

FLOOD MAP:
 THIS PROPERTY LIES IN ZONE "X" SHADED AS DEPICTED ON COMMUNITY PANEL No. 48201 C 1033 L DATED: 06-18-07 PER LOMR 08-06-0640A, DATED: 01-07-08
 THIS INFORMATION IS BASED ON GRAPHIC PLATTING. WE DO NOT ASSUME RESPONSIBILITY FOR EXACT DETERMINATION.

© 2014, ALLPOINTS SERVICES CORP.. All Rights Reserved. This original work is protected under copyright law, Title 17 U.S. Code Sections 101 & 102. All violations will be prosecuted to the extent of the law. This survey is being provided solely for the use of the recipients and no license has been created, express or implied, to copy the survey except as is necessary in conjunction with the original transaction.

FOR: LOT HOMES
 ADDRESS:
 11203 HALL GREENS COURT
 ALLPOINTS JOB #: LG74470 CM
 G.F.:




ALLPOINTS
 SERVICES CORP
 PHONE: 713-466-7707
 FAX: 713-477-1851

LOT 38, BLOCK 1,
 HALL PARK PLACE,
 FILM CODE NO. 613168, MAP RECORDS,
 HARRIS COUNTY, TEXAS

I HEREBY CERTIFY THAT THIS PLAT REPRESENTS THE RESULTS OF A SURVEY MADE ON THE GROUND, ON THE 24TH DAY OF JUNE, 2014.

David L. Brite



⊗ ⊗