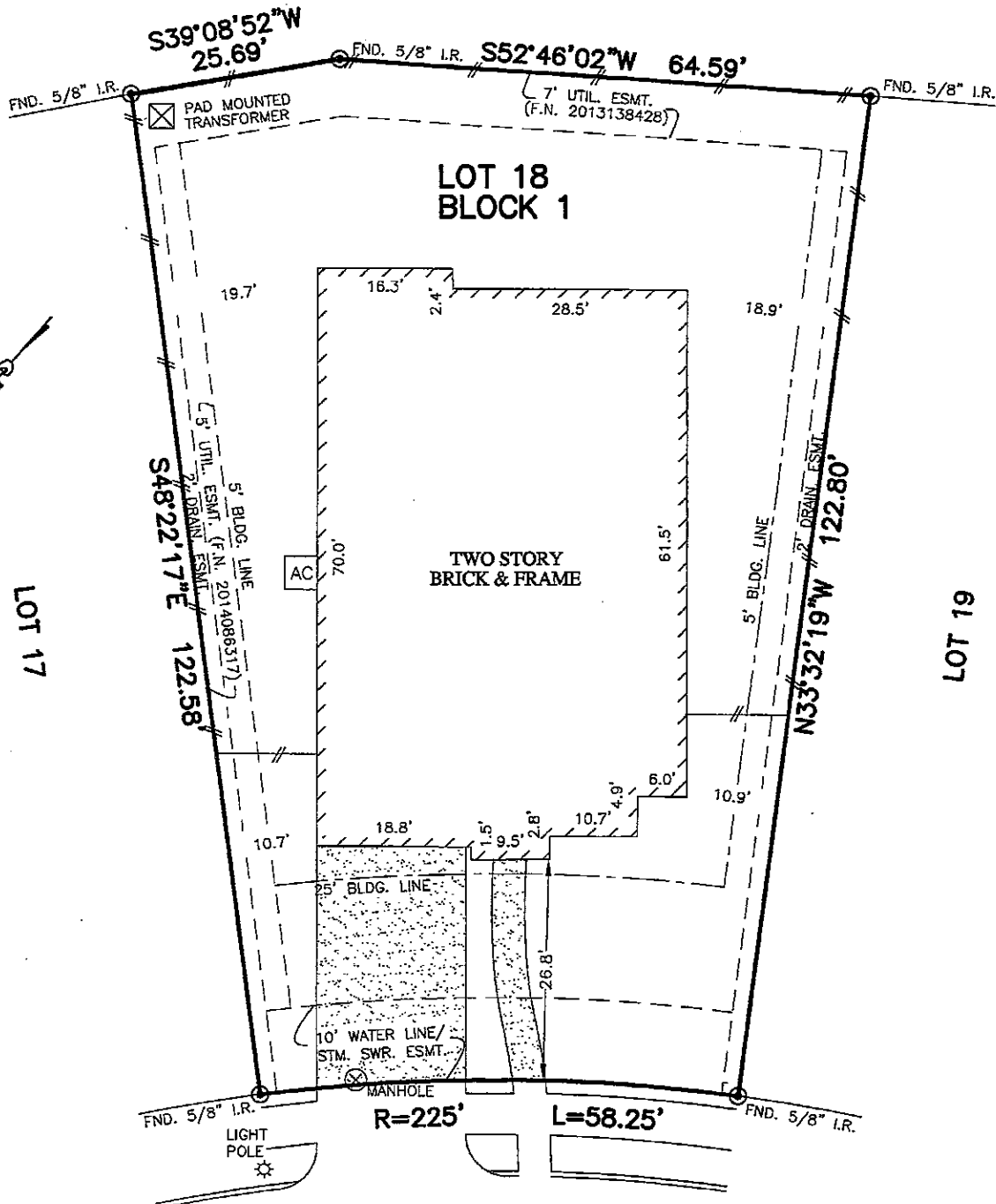


LAKES OF BELLA TERRA
DETENTION RESERVE NO. 3

PLAT NO. 20140012



LOT 18
BLOCK 1

TWO STORY
BRICK & FRAME

R=225' L=58.25'

23227

AZZURO COURT
(50' R.O.W.)

Gustavo Romero-Mino

Maria A. Goff de Romero

NOTES:

1. ALL BEARINGS SHOWN HEREON ARE BASED ON THE RECORDED PLAT.
2. SUBJECT TO APPLICABLE RESTRICTIVE COVENANTS LISTED IN ITEM No.1, SCHEDULE "B" OF TITLE COMMITMENT ISSUED BY OLD REPUBLIC NATIONAL TITLE INSURANCE Co. UNDER G.F. No. 02-017381-14.
3. AGREEMENT FOR UNDERGROUND ELECTRIC SERVICE PER C.F. No. 2014036537.

FLOOD MAP:

THIS PROPERTY LIES IN ZONE "X" AS DEPICTED ON COMMUNITY PANEL No. 48157 C 0110 L, DATED: 04-02-14

THIS INFORMATION IS BASED ON GRAPHIC PLOTTING. WE DO NOT ASSUME RESPONSIBILITY FOR EXACT DETERMINATION

PLAT OF SURVEY
SCALE: 1" = 20'

© 2015, ALLPOINTS SERVICES, CORP., All Rights Reserved. This original work is protected under copyrights laws, Title 17 U.S. Code Sections 101 & 102. All violators will be prosecuted to the extent of the law. This survey is being provided solely for the use of the recipients and no license has been created, express or implied, to copy the survey except as is necessary in conjunction with the original transaction.

FOR: GUSTAVO ROMERO-MINO
ADDRESS: 23227 AZZURO
COURT
ALLPOINTS JOB #: CS84197 JTW
G.F.: (02-017381-14)

LOT 18, BLOCK 1,
LAKES OF BELLA TERRA, SECTION 27,
PLAT NO. 20140020, PLAT RECORDS,
FORT BEND COUNTY, TEXAS




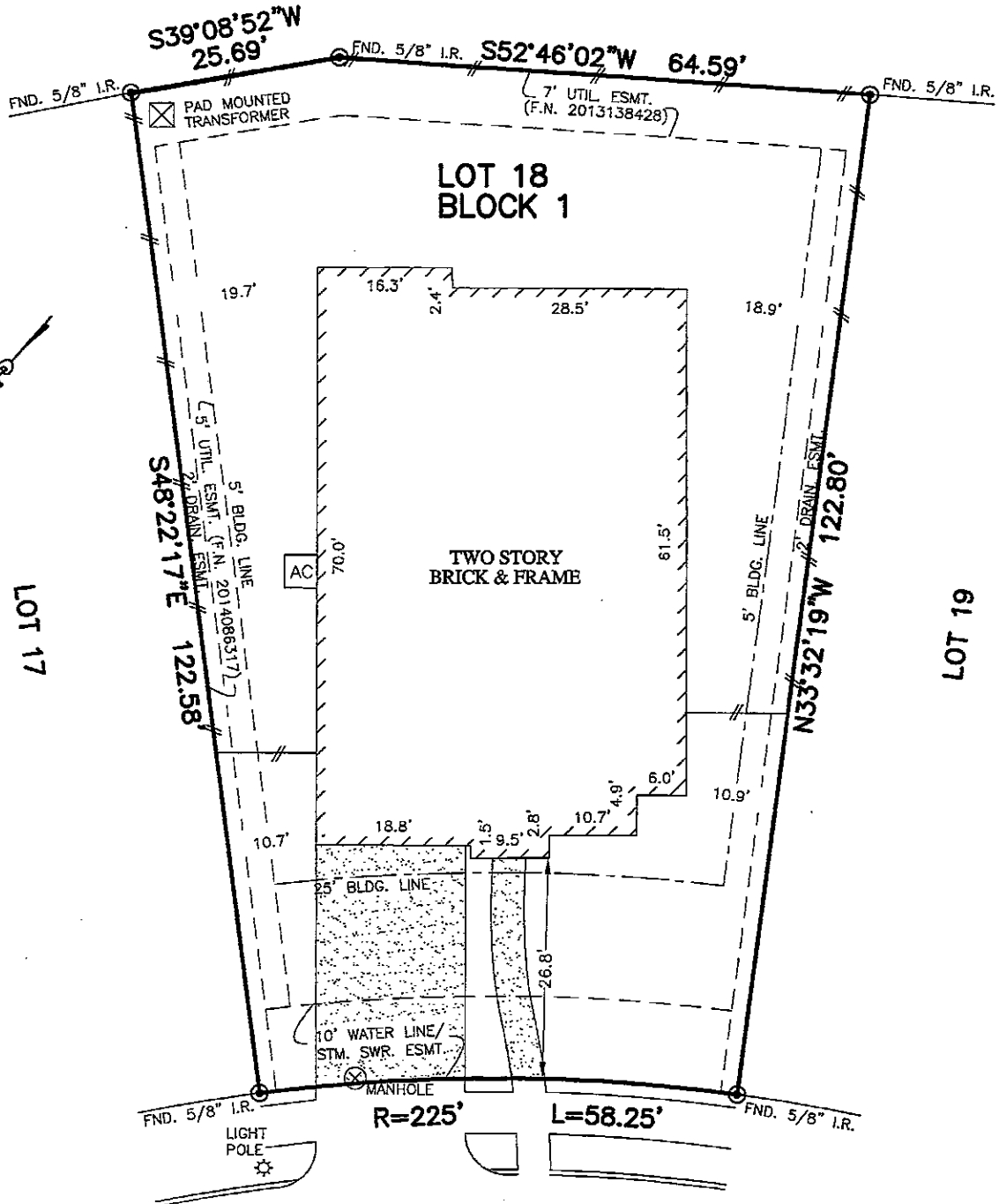
I HEREBY CERTIFY THAT THIS PLAT REPRESENTS THE RESULTS OF A SURVEY MADE ON THE GROUND, ON THE 20TH DAY OF FEBRUARY, 2015.

Steven P. Brister



LAKES OF BELLA TERRA
DETENTION RESERVE NO. 3

PLAT NO. 20140012



LOT 17

LOT 19

LOT 18
BLOCK 1

TWO STORY
BRICK & FRAME

R=225' L=58.25'

23227

AZZURO COURT
(50' R.O.W.)

Gustavo Romero-Mino

Maia A. Goff de Romero

- NOTES:
1. ALL BEARINGS SHOWN HEREON ARE BASED ON THE RECORDED PLAT.
 2. SUBJECT TO APPLICABLE RESTRICTIVE COVENANTS LISTED IN ITEM No.1, SCHEDULE "B" OF TITLE COMMITMENT ISSUED BY OLD REPUBLIC NATIONAL TITLE INSURANCE Co. UNDER G.F. No. 02-017381-14.
 3. AGREEMENT FOR UNDERGROUND ELECTRIC SERVICE PER C.F. No. 2014036537.

PLAT OF SURVEY
SCALE: 1" = 20'

FLOOD MAP:
THIS PROPERTY LIES IN ZONE "X"
AS DEPICTED ON COMMUNITY PANEL
No. 43157 C 0110 L, DATED: 04-02-14
*THIS INFORMATION IS BASED ON GRAPHIC PLOTTING.
WE DO NOT ASSUME RESPONSIBILITY FOR EXACT
DETERMINATION*

© 2015, ALLPOINTS SERVICES, CORP., All Rights Reserved. This original work is protected under copyrights laws, Title 17 U.S. Code Sections 101 & 102. All violators will be prosecuted to the extent of the law. This survey is being provided solely for the use of the recipients and no license has been created, express or implied, to copy the survey except as is necessary in conjunction with the original transaction.

FOR: GUSTAVO ROMERO-MINO
ADDRESS: 23227 AZZURO
COURT
ALLPOINTS JOB #: CS84197 JTW
G.E.: (02-017381-14)



ALLPOINTS
SERVICES CORP
PHONE: 713-468-7707
FAX: 713-827-1861

LOT 18, BLOCK 1,
LAKES OF BELLA TERRA, SECTION 27,
PLAT NO. 20140020, PLAT RECORDS,
FORT BEND COUNTY, TEXAS

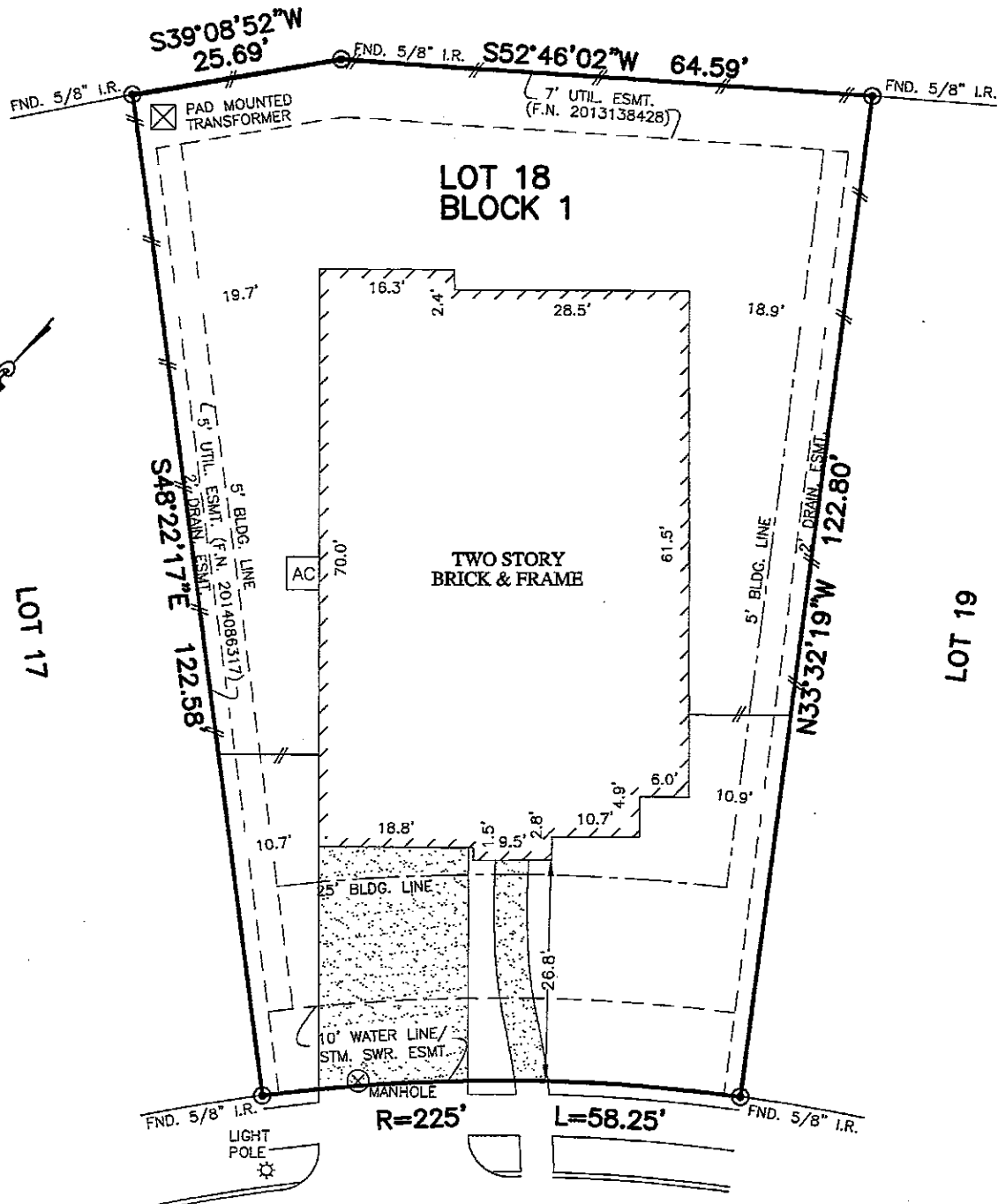
I HEREBY CERTIFY THAT THIS PLAT REPRESENTS THE
RESULTS OF A SURVEY MADE ON THE GROUND, ON THE 20TH
DAY OF FEBRUARY, 2015.

Steven P. Brister



LAKES OF BELLA TERRA
DETENTION RESERVE NO. 3

PLAT NO. 20140012



LOT 17

LOT 19

23227

AZZURO COURT
(50' R.O.W.)

Gustavo Romero-Mino

Maria A. Goj de Romero

NOTES:

1. ALL BEARINGS SHOWN HEREON ARE BASED ON THE RECORDED PLAT.
2. SUBJECT TO APPLICABLE RESTRICTIVE COVENANTS LISTED IN ITEM No.1, SCHEDULE "B" OF TITLE COMMITMENT ISSUED BY OLD REPUBLIC NATIONAL TITLE INSURANCE Co. UNDER G.F. No. 02-017381-14.
3. AGREEMENT FOR UNDERGROUND ELECTRIC SERVICE PER C.F. No. 2014036537.

FLOOD MAP:

THIS PROPERTY LIES IN ZONE "X" AS DEPICTED ON COMMUNITY PANEL No. 48157 C 0110 L, DATED: 04-02-14
THIS INFORMATION IS BASED ON GRAPHIC PLOTTING. WE DO NOT ASSUME RESPONSIBILITY FOR EXACT DETERMINATION

PLAT OF SURVEY
SCALE: 1" = 20'

© 2015, ALLPOINTS SERVICES, CORP., All Rights Reserved. This original work is protected under copyrights laws, Title 17 U.S. Code Sections 101 & 102. All violators will be prosecuted to the extent of the law. This survey is being provided solely for the use of the recipients and no license has been created, express or implied, to copy the survey except as is necessary in conjunction with the original transaction.

FOR: GUSTAVO ROMERO-MINO
ADDRESS: 23227 AZZURO COURT
ALLPOINTS JOB #: CS84197 JTW
G.F.: (02-017381-14)

LOT 18, BLOCK 1,
LAKES OF BELLA TERRA, SECTION 27,
PLAT NO. 20140020, PLAT RECORDS,
FORT BEND COUNTY, TEXAS



I HEREBY CERTIFY THAT THIS PLAT REPRESENTS THE RESULTS OF A SURVEY MADE ON THE GROUND, ON THE 20TH DAY OF FEBRUARY, 2015.

Steven P. Brister