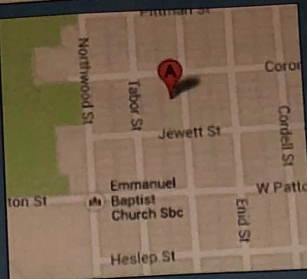


ORDERED BY:



2400 Augusta, Ste. 300
Houston, TX 77057
P 713-587-2025
F 713-587-2026



SURVEY NUMBER: 1404.3688

PROPERTY ADDRESS: 907 WALTON STREET HOUSTON, TEXAS 77009


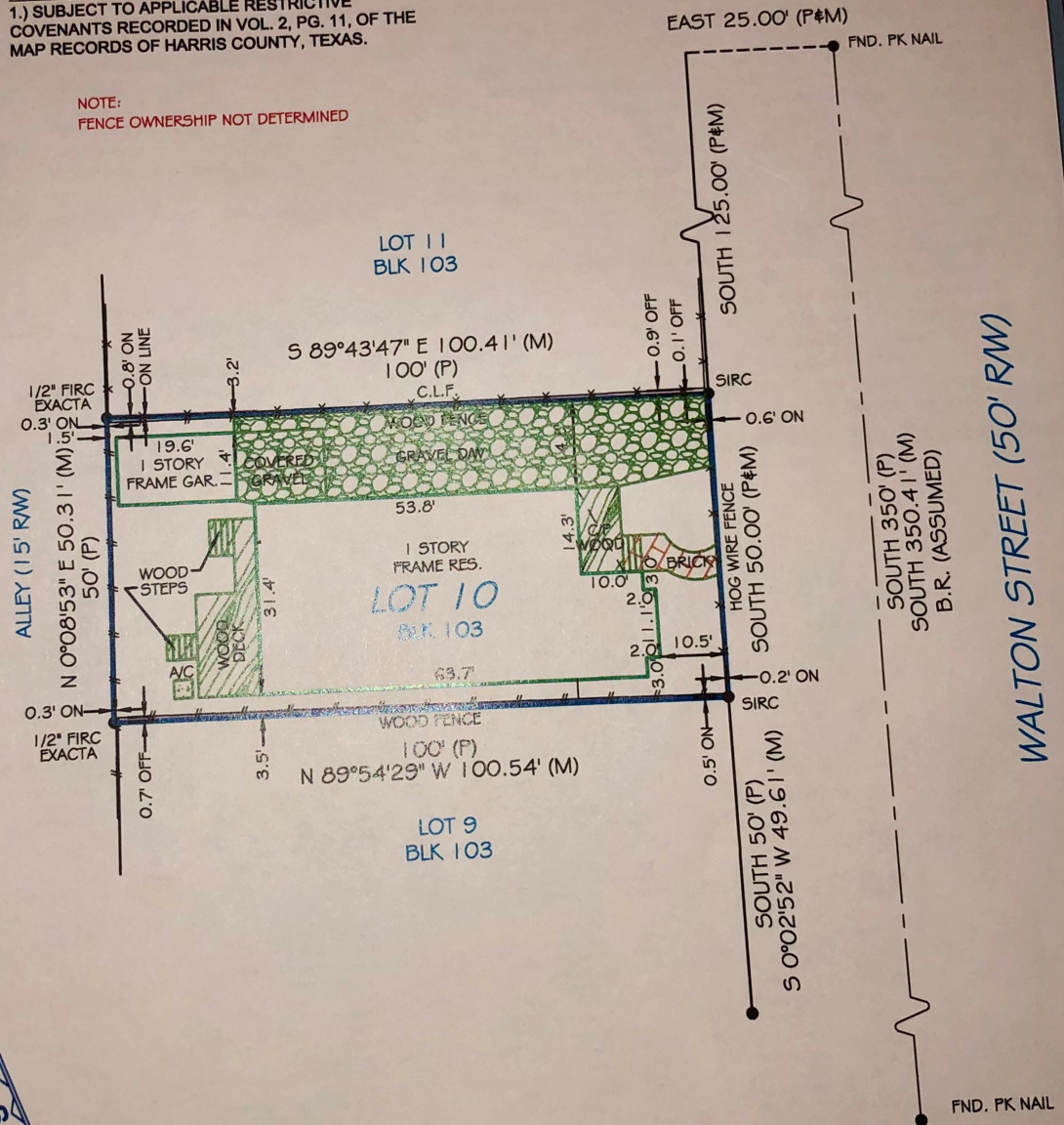
FIELD WORK DATE: 4/29/2014

REVISION DATE(S): (REV.0 4/30/2014)

1404.3688
BOUNDARY SURVEY
HARRIS COUNTY

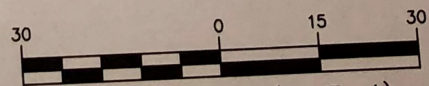
NOTES:
1.) SUBJECT TO APPLICABLE RESTRICTIVE COVENANTS RECORDED IN VOL. 2, PG. 11, OF THE MAP RECORDS OF HARRIS COUNTY, TEXAS.

NOTE:
FENCE OWNERSHIP NOT DETERMINED



Derrick L. Mayfield

I HEREBY CERTIFY THAT: THIS PLAT REPRESENTS THE RESULTS OF A SURVEY MADE ON THE GROUND ON THE 29TH DAY OF APRIL, 2014; ALL EASEMENTS AND RIGHTS-OF-WAY SHOWN ON THE PLAT AND SET FORTH WITHIN THE TITLE COMMITMENT ISSUED BY FIRST AMERICAN TITLE INSURANCE COMPANY, GF NO. 14733WR788, EFFECTIVE JUNE 19, 2013, ARE SHOWN OR NOTED HEREON; THERE ARE NO VISIBLE ENCROACHMENTS OR OVERLAPPING OF IMPROVEMENTS EXCEPT AS SHOWN HEREON; THE PROPERTY HAS ACCESS TO A DEDICATED RIGHT-OF-WAY PER PLAT.



GRAPHIC SCALE (In Feet)
1 inch = 30' ft.



Use of This Survey for Purposes other than Intended, Without Written Verification, will be at the User's Sole Risk and Without Liability to the Surveyor.
Nothing hereon shall be Construed to Give ANY Rights or Benefits to Anyone Other than those Certified.

FLOOD INFORMATION:

BY PERFORMING A SEARCH WITH THE LOCAL GOVERNING MUNICIPALITY OR WWW.FEMA.GOV, THE PROPERTY APPEARS TO BE UNDEVELOPED AND IS NOT IN THE CITY OF...

POINTS OF INTEREST
NONE VISIBLE