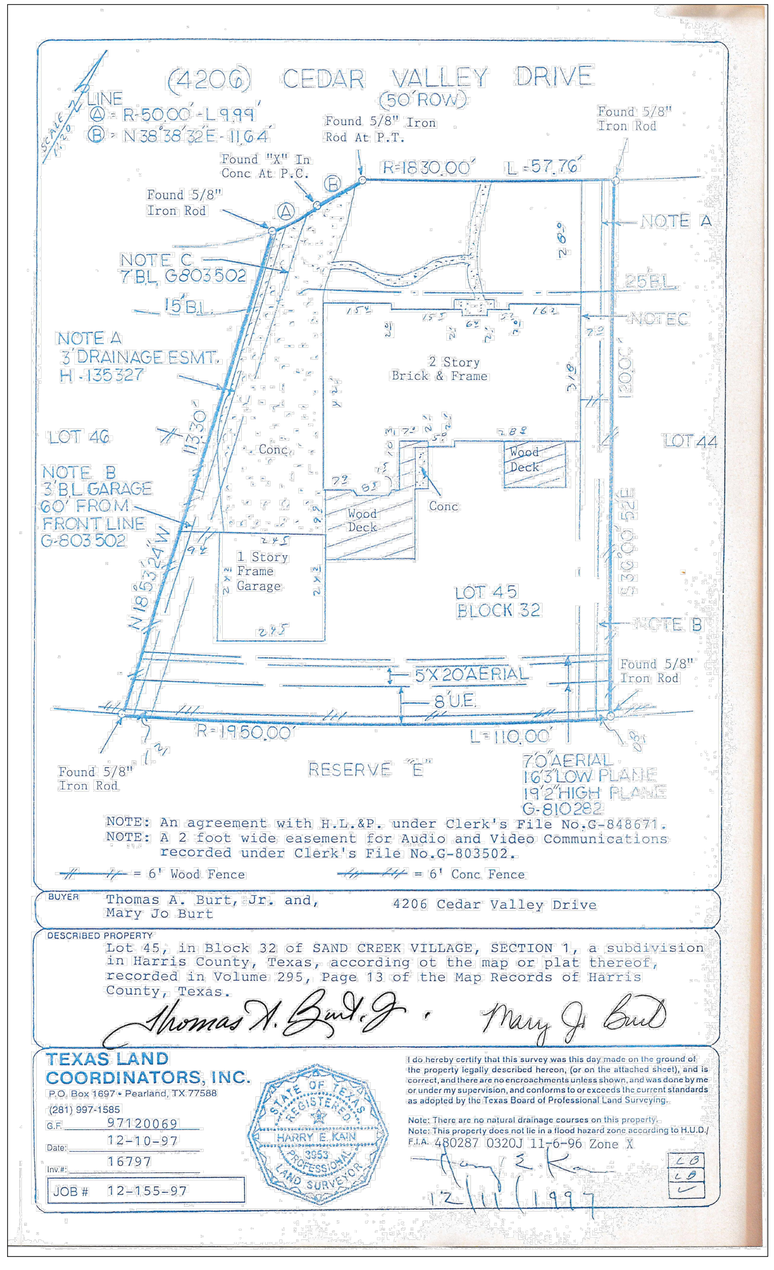

2 PROPERTY SURVEY

SCALE: NOT TO SCALE
SURVEY IS PRE-FIRE, HOUSE FOUNDATION IS THE ONLY ITEM LEFT ON SITE

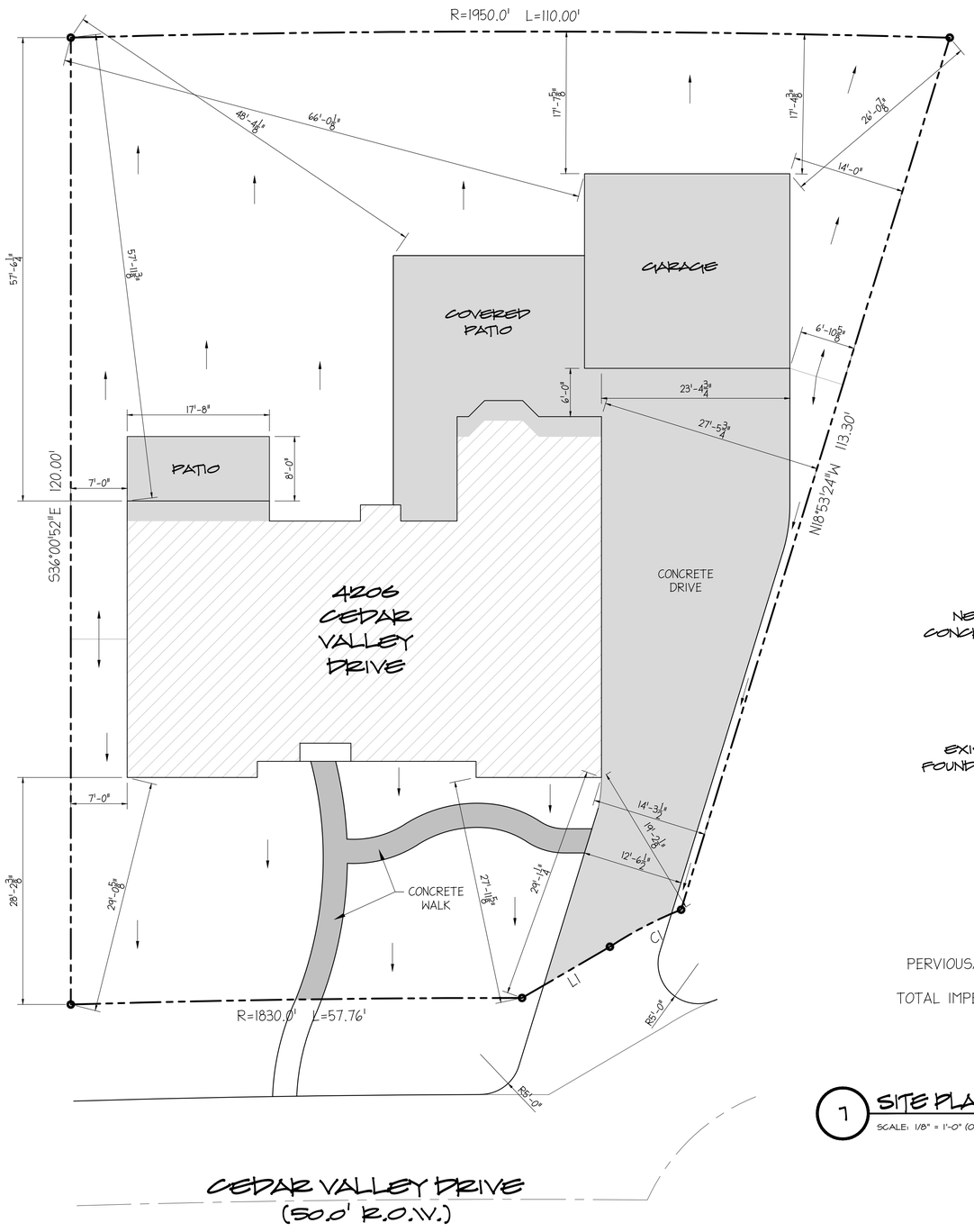

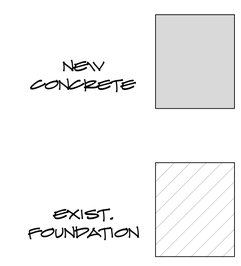

L1: N38°38'32"E 11.64'
C1: R-50.00' L=9.99'

PERVIOUS/IMPERVIOUS BREAKDOWN
LOT COVERAGE: 10802.49
TOTAL IMPERVIOUS COVER: 4959.02
LOT COVERAGE: 45.90%

1 SITE PLAN

SCALE: 1/8" = 1'-0" (ON 36x24 SHEET)

0 8' 16'
GRAPHIC SCALE

Precision design group
P.O. Box 2384
Pearland, Texas
77588
281-509-9906
pdg_texas@yahoo.com

Revisions

Date	Description

The BURT Residence

Lot 45, Block 32, Section 1
Sand Creek Village
4206 Cedar Valley Drive
Kingwood, Texas
77345

21-108

Sheet Date: 9/26/2021

Sheet Title: SITE PLAN

Sheet No.: A1-0

Drawn By: gs | Project Manager | Builder: ---

© 2017 PRECISION DESIGN GROUP. All rights reserved. No parts of this document may be reproduced or used in any form without prior authorization from PRECISION DESIGN GROUP.