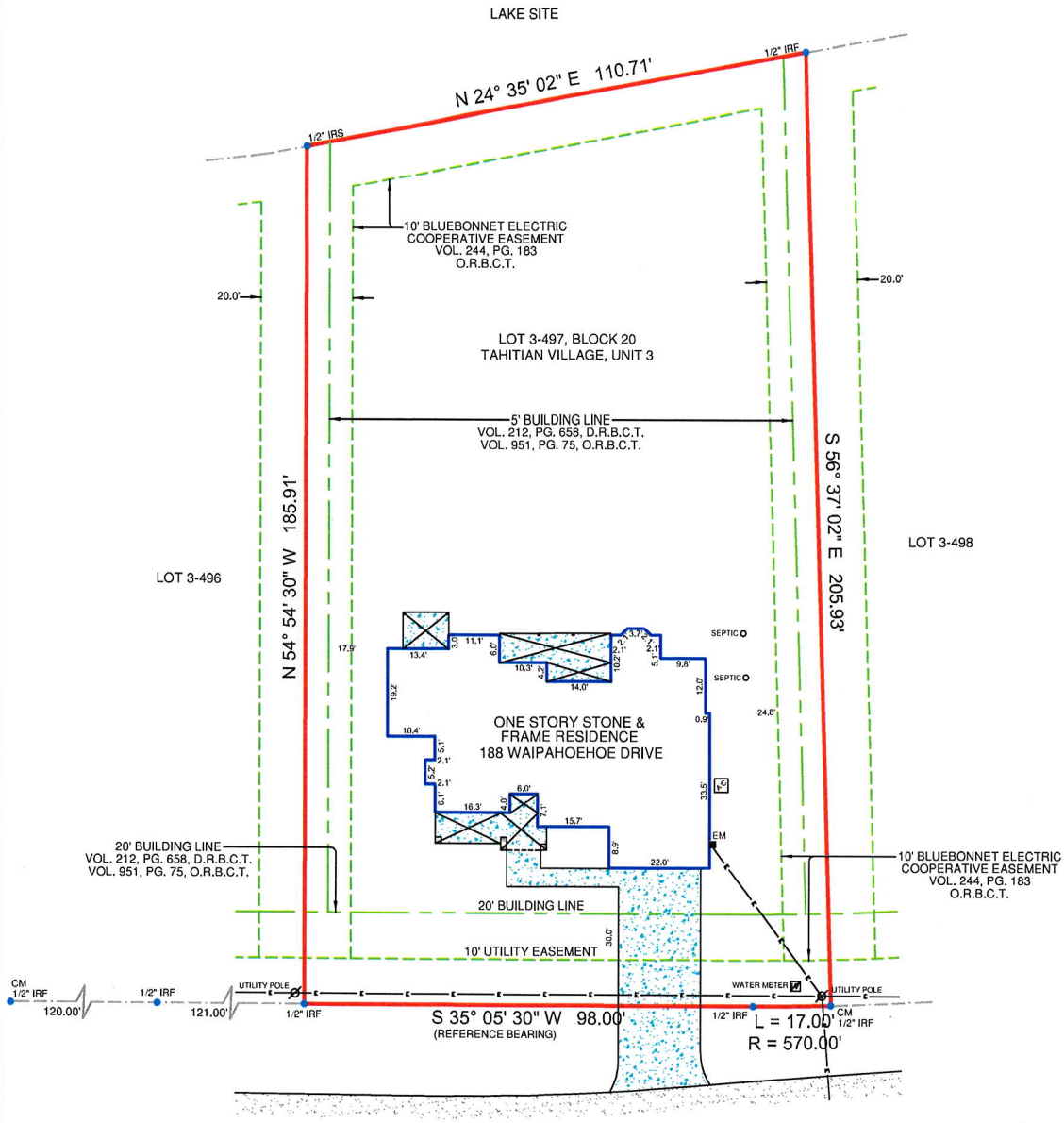

WAIPAHOEHOE DRIVE

(60' R.O.W.)

LEGEND:

- WIRE FENCE
- CHAINLINK FENCE
- WROUGHT IRON FENCE
- WOOD FENCE
- VINYL FENCE
- ELECTRIC LINE

GM = GAS METER
EM = ELECTRIC METER
IPF = IRON PIPE FOUND
IRF = IRON ROD FOUND
IRS = IRON ROD SET
CM = CONTROLLING MONUMENT

ASPHALT =
CONCRETE =
GRAVEL =
TILE =
WOOD =
BRICK =
STONE =
(WOOD) RAILROAD TIE =

0' 15' 30' 60'

SCALE: 1"= 30'

NOTES:
BEARINGS ARE BASED ON THE RECORDED PLAT.
BUILDING LINES AND EASEMENTS ARE BASED ON THE RECORDED PLAT UNLESS OTHERWISE NOTED.

LEGAL DESCRIPTION:
BEING LOT 3-497, BLOCK 20, OF TAHITIAN VILLAGE, UNIT 3, A SUBDIVISION IN BASTROP COUNTY, TEXAS, ACCORDING TO THE PLAT RECORDED IN CABINET 1, PAGES 84A-87B, PLAT RECORDS OF BASTROP COUNTY, TEXAS.

GF. NO.	35674
BORROWER	THOMAS SHANE COOK & BETHANY R. COOK
TECH	CHH
FIELD	CS

SURVEYOR'S CERTIFICATION:
THIS IS TO CERTIFY THAT ON THIS DATE A SURVEY WAS MADE ON THE GROUND, UNDER MY SUPERVISION AND REFLECTS A TRUE AND CORRECT REPRESENTATION OF THE DIMENSIONS AND CALLS OF PROPERTY LINES AND LOCATION AND TYPE OF IMPROVEMENTS. THERE ARE NO VISIBLE AND APPARENT EASEMENTS, CONFLICTS, INTRUSIONS OR PROTRUSIONS, EXCEPT AS SHOWN. THIS SURVEY IS NOT TO BE USED FOR CONSTRUCTION PURPOSES AND IS FOR THE EXCLUSIVE USE OF THE HEREON NAMED PURCHASER, MORTGAGE COMPANY, AND TITLE COMPANY ONLY AND THIS SURVEY IS MADE PURSUANT TO THAT CERTAIN TITLE COMMITMENT UNDER THE GF NUMBER SHOWN HEREON, PROVIDED BY THE TITLE COMPANY NAMED HEREON AND THAT THIS DATE, THE EASEMENTS, RIGHTS-OF-WAY, OR OTHER LOCATABLE MATTERS OF RECORD THAT THE UNDERSIGNED HAS KNOWLEDGE OR HAS BEEN ADVISED ARE AS SHOWN OR NOTED HEREON. THIS SURVEY IS SUBJECT TO ANY AND ALL COVENANTS AND RESTRICTIONS PERTAINING TO THE RECORDED PLAT REFERENCED HEREON.

FLOOD INFORMATION:
THE SUBJECT PROPERTY DOES NOT APPEAR TO LIE WITHIN THE LIMITS OF A 100-YEAR FLOOD HAZARD ZONE ACCORDING TO THE MAP PUBLISHED BY THE FEDERAL EMERGENCY MANAGEMENT AGENCY, AND HAS A ZONE "X" RATING AS SHOWN BY MAP NO. 48021C0355 E, DATED JANUARY 19, 2006.

DATE: 11/09/2017 JOB NO.: 17-00079F
FIELD: 11/08/2017

188 WAIPAHOEHOE DRIVE, BASTROP, TX 78602
LOT 3-497, BLOCK 20, TAHITIAN VILLAGE, UNIT 3

STATE OF TEXAS REGISTERED
ROBERT T. PAUL, JR.
4984
PROFESSIONAL LAND SURVEYOR

Robert T. Paul, Jr.
Registered Professional Land Surveyor

TRINITY TITLE
OF TEXAS

DATE:

ACCEPTED BY:

Premier Surveying LLC
5700 W. Plano Parkway
Suite 1200
Plano, Texas 75093
Office: 972-612-3601
Fax: 855-892-0468
Firm Registration No. 10146200

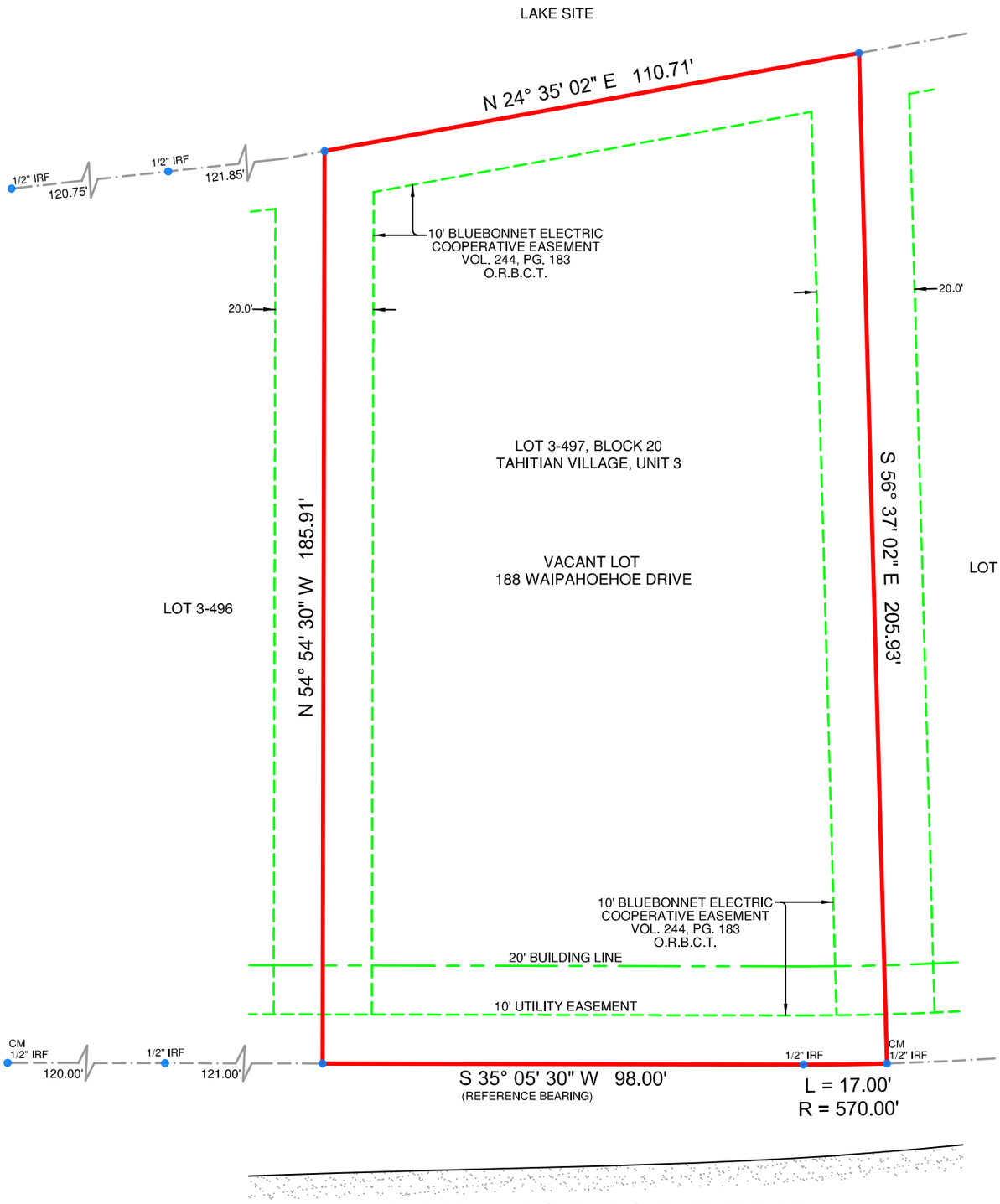

WAIPAHOEHOE DRIVE

(60' R.O.W.)

LEGEND:

- WIRE FENCE
- CHAINLINK FENCE
- WROUGHT IRON FENCE
- WOOD FENCE
- VINYL FENCE
- ELECTRIC LINE

GM = GAS METER
EM = ELECTRIC METER
IPF = IRON PIPE FOUND
IRF = IRON ROD FOUND
IRS = IRON ROD SET
CM = CONTROLLING MONUMENT

ASPHALT =
CONCRETE =
GRAVEL =
TILE =
WOOD =
BRICK =
STONE =
(WOOD) RAILROAD TIE =

0' 15' 30' 60'

SCALE: 1"= 30'

NOTES:
BEARINGS ARE BASED ON THE RECORDED PLAT.
BUILDING LINES AND EASEMENTS ARE BASED ON THE RECORDED PLAT UNLESS OTHERWISE NOTED.

LEGAL DESCRIPTION:
BEING LOT 3-497, BLOCK 20, TAHITIAN VILLAGE, UNIT 3, A SUBDIVISION IN BASTROP COUNTY, TEXAS, ACCORDING TO THE MAP OR PLAT THEREOF RECORDED IN PLAT CABINET 1, PAGE 84A, PLAT RECORDS OF BASTROP COUNTY, TEXAS.

TECH	CHH
FIELD	RG

SURVEYOR'S CERTIFICATION:
THIS IS TO CERTIFY THAT ON THIS DATE A SURVEY WAS MADE ON THE GROUND, UNDER MY SUPERVISION AND REFLECTS A TRUE AND CORRECT REPRESENTATION OF THE DIMENSIONS AND CALLS OF PROPERTY LINES AND LOCATION AND TYPE OF IMPROVEMENTS. THERE ARE NO VISIBLE AND APPARENT EASEMENTS, CONFLICTS, INTRUSIONS OR PROTRUSIONS, EXCEPT AS SHOWN. THIS SURVEY IS NOT TO BE USED FOR CONSTRUCTION PURPOSES AND WAS PREPARED WITHOUT THE BENEFIT OF A TITLE COMMITMENT PROVIDED BY A TITLE COMPANY. THERE MAY BE EASEMENTS AND OTHER MATTERS OF RECORD AFFECTING THE PROPERTY SHOWN HEREON THAT ONLY A PROPER TITLE SEARCH WOULD REVEAL. THIS SURVEY IS SUBJECT TO ANY AND ALL COVENANTS AND RESTRICTIONS PERTAINING TO THE RECORDED PLAT REFERENCED HEREON.

FLOOD INFORMATION:
THE SUBJECT PROPERTY DOES NOT APPEAR TO LIE WITHIN THE LIMITS OF A 100-YEAR FLOOD HAZARD ZONE ACCORDING TO THE MAP PUBLISHED BY THE FEDERAL EMERGENCY MANAGEMENT AGENCY, AND HAS A ZONE "X" RATING AS SHOWN BY MAP NO. 48021C0355 E, DATED JANUARY 19, 2006.

DATE: 01/10/2017 JOB NO.: 17-00079LS
FIELD: 01/09/2017

188 WAIPAHOEHOE DRIVE, BASTROP, TX 78602
LOT 3-497, BLOCK 20, TAHITIAN VILLAGE, UNIT 3

STATE OF TEXAS
REGISTERED
ROBERT T. PAUL, JR.
4984
PROFESSIONAL
LAND SURVEYOR

Robert T. Paul, Jr.
Registered Professional Land Surveyor

Premier Surveying LLC
5700 W. Plano Parkway
Suite 2700
Plano, Texas 75093
972.612.3601 Office | 972.964.7021 Fax
premierorders@premiersurveying.com
www.premiersurveying.com

DATE:

ACCEPTED BY:

Premier Surveying LLC
5700 W. Plano Parkway
Suite 2700
Plano, Texas 75093
Office: 972-612-3601
Fax: 972-964-7021
Firm Registration No. 10146200

84-A

STATE OF TEXAS
COUNTY OF BASTROP

PROPERTY INVESTMENTS INCORPORATED, OWNER OF THE PROPERTY SUBDIVIDED IN THIS PLAT OF TAHITIAN VILLAGE DOES HEREBY MAKE SUBDIVISION OF SAID PROPERTY ACCORDING TO THE PROPERTY LINES, LOTS, STREETS AND EASEMENTS HEREON SHOWN AND DESIGNATE SAID SUBDIVISION AS TAHITIAN VILLAGE, UNIT 3.

OWNER HEREBY DEDICATES TO THE PUBLIC USE, ALL STREETS AND EASEMENTS SHOWN HEREON.

OWNER DOES HEREBY WAIVE ANY CLAIMS FOR DAMAGES OCCASIONED BY THE ESTABLISHING OF GRADES BY THE ALTERING OF THE SURFACE OF ANY PORTION OF THE STREET TO CONFORM TO SUCH GRADES AS MAY BE DEEMED NECESSARY BY BASTROP COUNTY.

THERE IS ALSO DEDICATED A TEN (10) FOOT UTILITY EASEMENT ON THE FRONT OF EACH LOT AND THERE IS ALSO DEDICATED FOR UTILITIES A TEN (10) FOOT EASEMENT ADJACENT TO ALL STREET RIGHT OF WAY LINES PLUS EASEMENTS FOR GUY LINES AND GUY POLES WHERE NECESSARY.

OWNER
PROPERTY INVESTMENTS INCORPORATED
BY W. S. Nicholson Jr.
W. S. NICHOLSON JR., CHAIRMAN OF THE BOARD
ATTEST Beck Smith
BECK SMITH, SECRETARY

STATE OF TEXAS
COUNTY OF HARRIS

BEFORE ME THE UNDERSIGNED AUTHORITY, ON THIS DAY PERSONALLY APPEARED W. S. NICHOLSON JR. AND BECK SMITH, CHAIRMAN OF THE BOARD AND SECRETARY RESPECTIVELY OF PROPERTY INVESTMENTS INC., KNOWN TO ME TO BE THE PERSONS WHOSE NAMES ARE SUBSCRIBED TO THE FOREGOING INSTRUMENT AND ACKNOWLEDGE TO ME THAT THEY EXECUTED THE SAME AS THE ACT AND DEED OF THE PROPERTY INVESTMENTS INC.

WITNESS MY HAND AND SEAL OF OFFICE THIS 10th DAY OF February, 1973

P. E. Southern
NOTARY PUBLIC IN AND FOR HARRIS COUNTY, TEXAS

NOTARY PUBLIC COUNTY OF HARRIS TEXAS

STATE OF TEXAS
COUNTY OF BASTROP

HOUSTON CITIZENS BANK, OWNER AND HOLDER OF A LIEN AGAINST THE ABOVE DESCRIBED PROPERTY, SAID LIEN BEING EVIDENCED BY AN INSTRUMENT OF RECORD IN VOLUME 85 PAGE 519 DEED OF TRUST RECORDS OF BASTROP COUNTY, TEXAS, DO HEREBY IN ALL THINGS SUBORDINATE TO SAID DEVELOPMENT, PLAT AND DEDICATE SAID LIEN, AND I CONFIRM THAT WE ARE THE PRESENT OWNERS OF SAID LIEN AND HAVE NOT ASSIGNED SAME OR ANY PART THEREOF.

BY Carl R. Graef
CARL R. GRAEF, VICE PRESIDENT
ATTEST Robert M. Fergusson
HARMON FERGUSON, ASST. CASHIER

STATE OF TEXAS
COUNTY OF HARRIS

BEFORE ME THE UNDERSIGNED AUTHORITY, ON THIS DAY PERSONALLY APPEARED CARL R. GRAEF AND HARMON FERGUSON, VICE PRESIDENT AND ASST CASHIER RESPECTIVELY OF HOUSTON CITIZENS BANK, KNOWN TO ME TO BE THE PERSONS WHOSE NAMES ARE SUBSCRIBED TO THE FOREGOING INSTRUMENT AND ACKNOWLEDGE TO ME THAT THEY EXECUTED THE SAME AS THE ACT AND DEED OF THE HOUSTON CITIZENS BANK.

WITNESS MY HAND AND SEAL OF OFFICE THIS 9th DAY OF February, 1973

Doris Brown
NOTARY PUBLIC IN AND FOR HARRIS COUNTY, TEXAS

STATE OF TEXAS
COUNTY OF HARRIS

THIS IS TO CERTIFY THAT I, HAROLD B. FISHER, A REGISTERED SURVEYOR OF THE STATE OF TEXAS HAVE PLATTED THE ABOVE SUBDIVISION FROM AN ACTUAL SURVEY ON THE GROUND AND THAT ALL BLOCK CORNERS, ANGLE POINTS AND POINTS OF CURVE ARE MARKED WITH 1/2" IRON RODS AND THIS PLAT CORRECTLY REPRESENTS THAT SURVEY MADE BY ME.

Harold B. Fisher
HAROLD B. FISHER
REGISTERED PUBLIC SURVEYOR NO. 506

STATE OF TEXAS
CITY OF BASTROP

THIS IS TO CERTIFY THAT THE CITY OF BASTROP, TEXAS HAS APPROVED THIS PLAT AND SUBDIVISION OF TAHITIAN VILLAGE, UNIT 3, AS SHOWN HEREON AND APPROVED BY THE MAYOR AND CITY COUNCIL OF THE CITY OF BASTROP, TEXAS, THIS 9th DAY OF February, 1973

S. B. SIMS
MAYOR

Artie McLaurin
ARTIE MCLAURIN
CITY SECRETARY

STATE OF TEXAS
COUNTY OF BASTROP

NOW THEREFORE, BE IT RESOLVED BY THE COMMISSIONERS COURT OF BASTROP COUNTY, TEXAS THAT SAID ATTACHED MAP BE, AND THE SAME IS HEREBY AUTHORIZED TO BE RECORDED AND ENTERED OF RECORD IN PLAT RECORDS OF BASTROP COUNTY, TEXAS.

WITNESS, THE HAND OF THE COUNTY JUDGE OF BASTROP COUNTY, TEXAS, AS AUTHORIZED BY RESOLUTION SPREAD UPON THE MINUTES OF THE COMMISSIONERS COURT OF BASTROP COUNTY, TEXAS THIS THE 12th DAY OF February, 1973

Jack A. Griesenbeck
JACK A. GRIESENBECK
COUNTY JUDGE

IN APPROVING THIS PLAT BY THE COMMISSIONERS COURT OF BASTROP COUNTY, TEXAS, IT IS UNDERSTOOD THAT THE BUILDING OF ALL ROADS, STREETS OR OTHER PUBLIC THOROUGHFARES OR ANY BRIDGES OR CULVERTS NECESSARY TO BE PLACED ON SUCH ROADS, STREETS OR OTHER PUBLIC THOROUGHFARES SHALL BE THE RESPONSIBILITY OF THE OWNER AND/OR DEVELOPERS OF THE TRACT OF LAND COVERED BY THIS PLAT, IN ACCORDANCE WITH PLANS AND SPECIFICATIONS PRESCRIBED BY THE COMMISSIONERS COURT OF BASTROP COUNTY, TEXAS, AND SAID COURT ASSUMES NO OBLIGATION TO BUILD ANY ROADS, STREETS OR PUBLIC THOROUGHFARES OR ANY BRIDGES OR CULVERTS IN CONNECTION THEREWITH

COUNTY COURT OF BASTROP COUNTY TEXAS

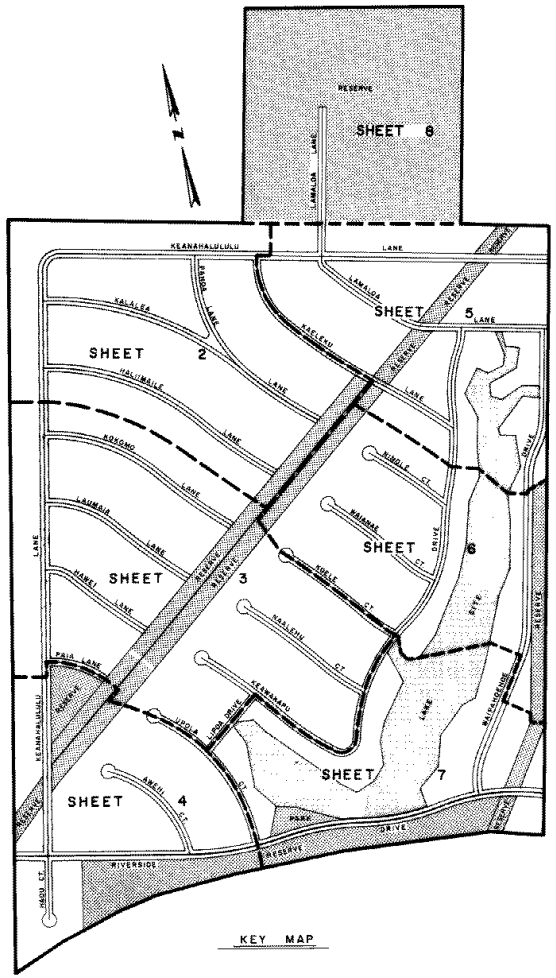

KEY MAP

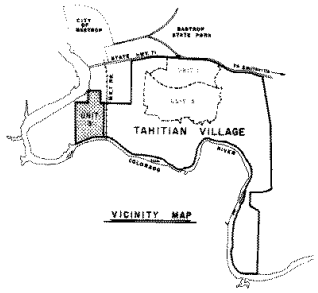

VICINITY MAP

GENERAL NOTES

1. EXCEPT WHERE OTHERWISE NOTED, ALL STREETS ARE 50 FEET WIDE.
2. ALL CUL-DE-SAC RADII ARE 50 FEET.
3. THERE IS A 20 FOOT BUILDING LINE ADJACENT TO ALL STREETS AND CUL-DE-SACS.

TAHITIAN VILLAGE

STATE OF TEXAS
COUNTY OF BASTROP

I, DO HEREBY CERTIFY THAT THE ABOVE AND FOREGOING INSTRUMENT OF WRITING WITH ITS CERTIFICATE OF AUTHENTICATION WAS FILED FOR RECORD IN MY OFFICE THE 13 DAY OF Feb, 1973, AT 9:30 O'CLOCK A.M. AND DULY RECORDED THE 13 DAY OF Feb, 1973, AT 9:30 O'CLOCK A.M. IN THE PLAT RECORDS, VOLUME 2 ON PAGES 67 THRU 74

Lucille McCullough
LUCILLE McCULLOUGH
CLERK COUNTY COURT, BASTROP COUNTY, TEXAS

BY _____ DEPUTY

TAHITIAN VILLAGE
UNIT 3
A SUBDIVISION OF 427.0413 ACRES
LOCATED IN THE
S. F. AUSTIN LEAGUE A-11
BASTROP COUNTY, TEXAS

529 LOTS AND RESERVES
FEBRUARY 1973

UNIT 3 - SHEET 1 OF 8 SHEETS

84B

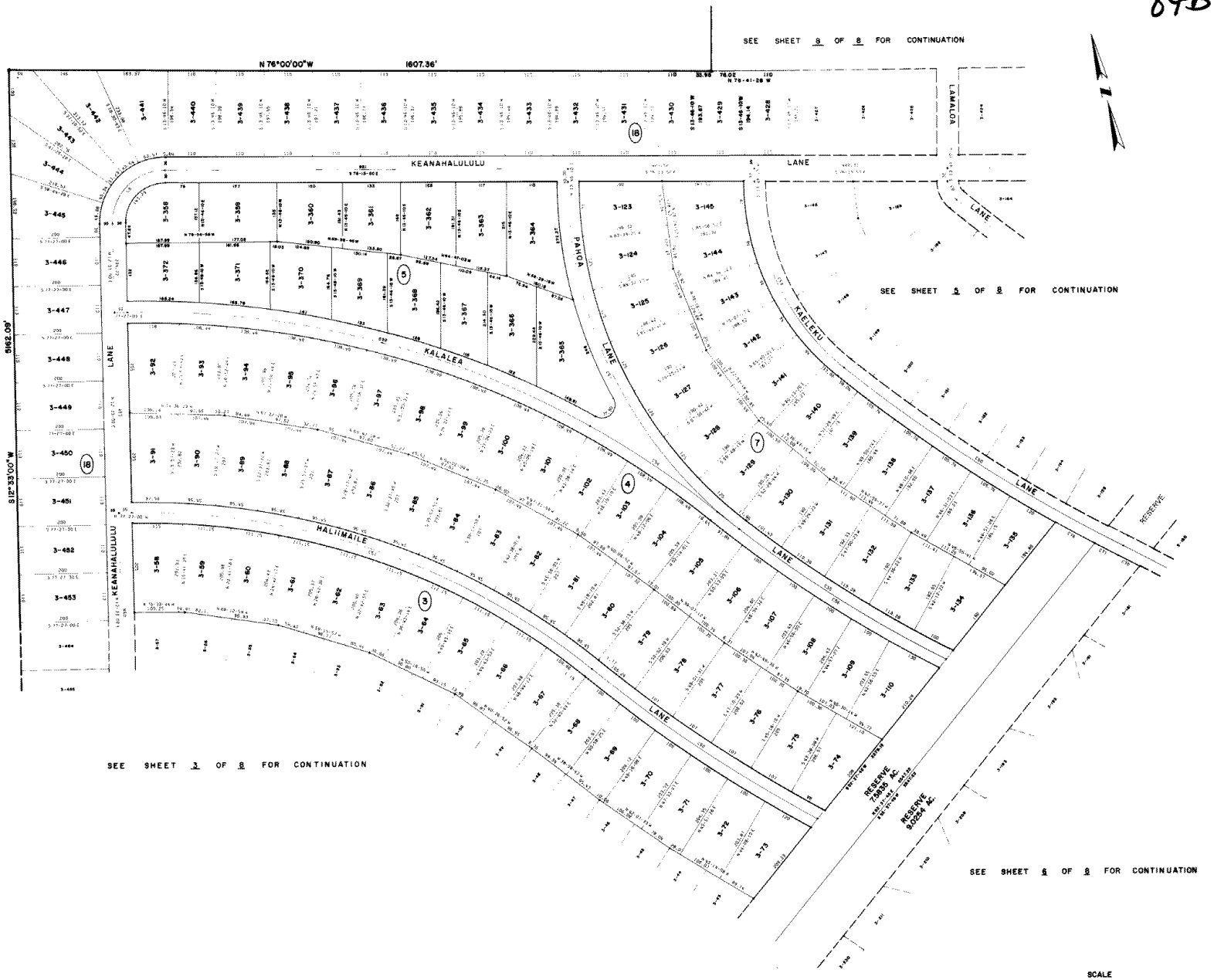

UNIT 3 – SHEET 2 OF 8 SHEETS

185-A

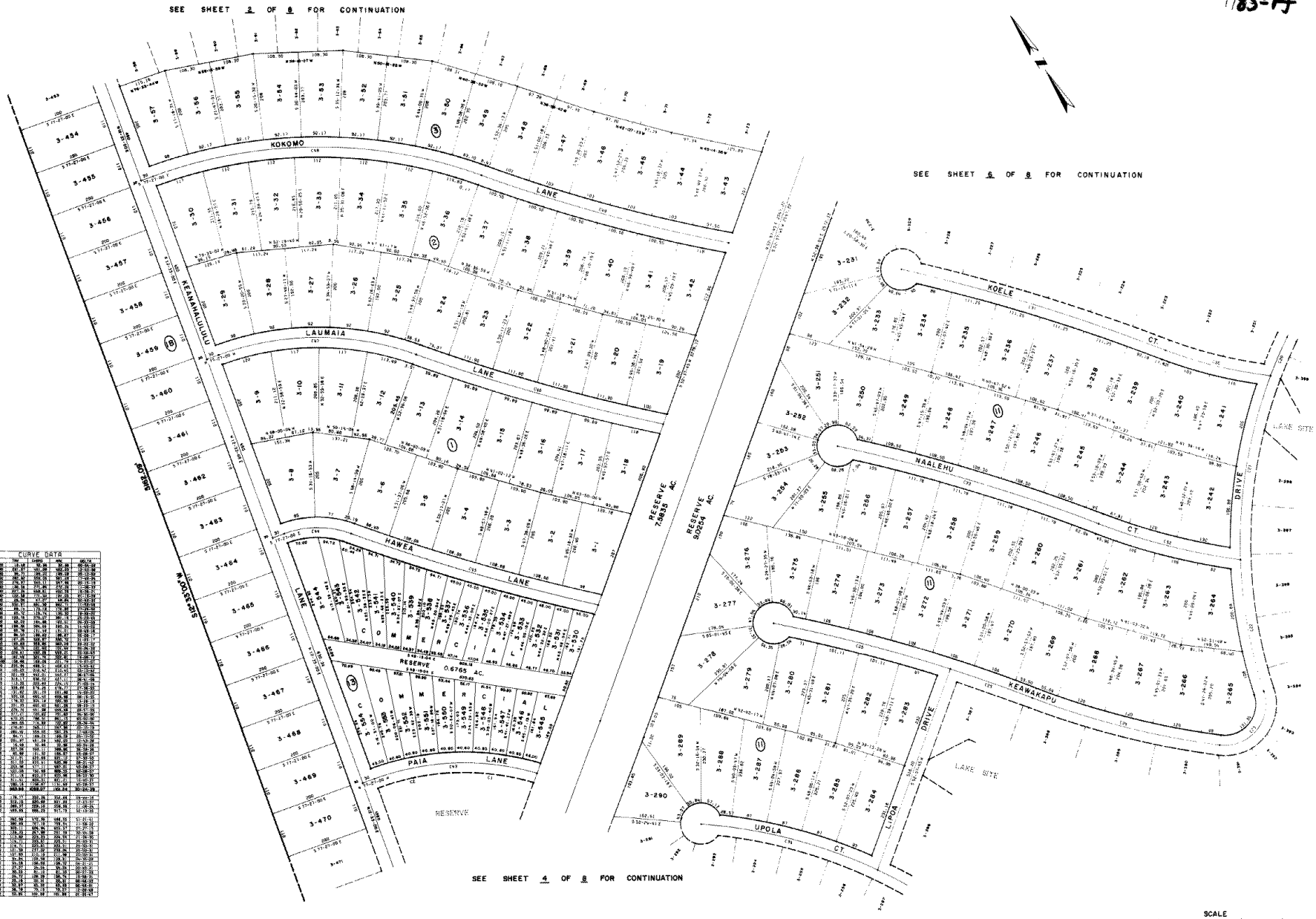

CURVE DATA					
NO.	RAD.	DELTA	TANG.	LENGTH	CHORD
1	1000.00	4°-17-00	37.50	75.00	N 2°-08-30 E
2	1000.00	4°-17-00	37.50	75.00	N 2°-08-30 E
3	1000.00	4°-17-00	37.50	75.00	N 2°-08-30 E
4	1000.00	4°-17-00	37.50	75.00	N 2°-08-30 E
5	1000.00	4°-17-00	37.50	75.00	N 2°-08-30 E
6	1000.00	4°-17-00	37.50	75.00	N 2°-08-30 E
7	1000.00	4°-17-00	37.50	75.00	N 2°-08-30 E
8	1000.00	4°-17-00	37.50	75.00	N 2°-08-30 E
9	1000.00	4°-17-00	37.50	75.00	N 2°-08-30 E
10	1000.00	4°-17-00	37.50	75.00	N 2°-08-30 E
11	1000.00	4°-17-00	37.50	75.00	N 2°-08-30 E
12	1000.00	4°-17-00	37.50	75.00	N 2°-08-30 E
13	1000.00	4°-17-00	37.50	75.00	N 2°-08-30 E
14	1000.00	4°-17-00	37.50	75.00	N 2°-08-30 E
15	1000.00	4°-17-00	37.50	75.00	N 2°-08-30 E
16	1000.00	4°-17-00	37.50	75.00	N 2°-08-30 E
17	1000.00	4°-17-00	37.50	75.00	N 2°-08-30 E
18	1000.00	4°-17-00	37.50	75.00	N 2°-08-30 E
19	1000.00	4°-17-00	37.50	75.00	N 2°-08-30 E
20	1000.00	4°-17-00	37.50	75.00	N 2°-08-30 E
21	1000.00	4°-17-00	37.50	75.00	N 2°-08-30 E
22	1000.00	4°-17-00	37.50	75.00	N 2°-08-30 E
23	1000.00	4°-17-00	37.50	75.00	N 2°-08-30 E
24	1000.00	4°-17-00	37.50	75.00	N 2°-08-30 E
25	1000.00	4°-17-00	37.50	75.00	N 2°-08-30 E
26	1000.00	4°-17-00	37.50	75.00	N 2°-08-30 E
27	1000.00	4°-17-00	37.50	75.00	N 2°-08-30 E
28	1000.00	4°-17-00	37.50	75.00	N 2°-08-30 E
29	1000.00	4°-17-00	37.50	75.00	N 2°-08-30 E
30	1000.00	4°-17-00	37.50	75.00	N 2°-08-30 E
31	1000.00	4°-17-00	37.50	75.00	N 2°-08-30 E
32	1000.00	4°-17-00	37.50	75.00	N 2°-08-30 E
33	1000.00	4°-17-00	37.50	75.00	N 2°-08-30 E
34	1000.00	4°-17-00	37.50	75.00	N 2°-08-30 E
35	1000.00	4°-17-00	37.50	75.00	N 2°-08-30 E
36	1000.00	4°-17-00	37.50	75.00	N 2°-08-30 E
37	1000.00	4°-17-00	37.50	75.00	N 2°-08-30 E
38	1000.00	4°-17-00	37.50	75.00	N 2°-08-30 E
39	1000.00	4°-17-00	37.50	75.00	N 2°-08-30 E
40	1000.00	4°-17-00	37.50	75.00	N 2°-08-30 E
41	1000.00	4°-17-00	37.50	75.00	N 2°-08-30 E
42	1000.00	4°-17-00	37.50	75.00	N 2°-08-30 E
43	1000.00	4°-17-00	37.50	75.00	N 2°-08-30 E
44	1000.00	4°-17-00	37.50	75.00	N 2°-08-30 E
45	1000.00	4°-17-00	37.50	75.00	N 2°-08-30 E
46	1000.00	4°-17-00	37.50	75.00	N 2°-08-30 E
47	1000.00	4°-17-00	37.50	75.00	N 2°-08-30 E
48	1000.00	4°-17-00	37.50	75.00	N 2°-08-30 E
49	1000.00	4°-17-00	37.50	75.00	N 2°-08-30 E
50	1000.00	4°-17-00	37.50	75.00	N 2°-08-30 E
51	1000.00	4°-17-00	37.50	75.00	N 2°-08-30 E
52	1000.00	4°-17-00	37.50	75.00	N 2°-08-30 E
53	1000.00	4°-17-00	37.50	75.00	N 2°-08-30 E
54	1000.00	4°-17-00	37.50	75.00	N 2°-08-30 E
55	1000.00	4°-17-00	37.50	75.00	N 2°-08-30 E
56	1000.00	4°-17-00	37.50	75.00	N 2°-08-30 E
57	1000.00	4°-17-00	37.50	75.00	N 2°-08-30 E
58	1000.00	4°-17-00	37.50	75.00	N 2°-08-30 E
59	1000.00	4°-17-00	37.50	75.00	N 2°-08-30 E
60	1000.00	4°-17-00	37.50	75.00	N 2°-08-30 E
61	1000.00	4°-17-00	37.50	75.00	N 2°-08-30 E
62	1000.00	4°-17-00	37.50	75.00	N 2°-08-30 E
63	1000.00	4°-17-00	37.50	75.00	N 2°-08-30 E
64	1000.00	4°-17-00	37.50	75.00	N 2°-08-30 E
65	1000.00	4°-17-00	37.50	75.00	N 2°-08-30 E
66	1000.00	4°-17-00	37.50	75.00	N 2°-08-30 E
67	1000.00	4°-17-00	37.50	75.00	N 2°-08-30 E
68	1000.00	4°-17-00	37.50	75.00	N 2°-08-30 E
69	1000.00	4°-17-00	37.50	75.00	N 2°-08-30 E
70	1000.00	4°-17-00	37.50	75.00	N 2°-08-30 E
71	1000.00	4°-17-00	37.50	75.00	N 2°-08-30 E
72	1000.00	4°-17-00	37.50	75.00	N 2°-08-30 E
73	1000.00	4°-17-00	37.50	75.00	N 2°-08-30 E
74	1000.00	4°-17-00	37.50	75.00	N 2°-08-30 E
75	1000.00	4°-17-00	37.50	75.00	N 2°-08-30 E
76	1000.00	4°-17-00	37.50	75.00	N 2°-08-30 E
77	1000.00	4°-17-00	37.50	75.00	N 2°-08-30 E
78	1000.00	4°-17-00	37.50	75.00	N 2°-08-30 E
79	1000.00	4°-17-00	37.50	75.00	N 2°-08-30 E
80	1000.00	4°-17-00	37.50	75.00	N 2°-08-30 E
81	1000.00	4°-17-00	37.50	75.00	N 2°-08-30 E
82	1000.00	4°-17-00	37.50	75.00	N 2°-08-30 E
83	1000.00	4°-17-00	37.50	75.00	N 2°-08-30 E
84	1000.00	4°-17-00	37.50	75.00	N 2°-08-30 E
85	1000.00	4°-17-00	37.50	75.00	N 2°-08-30 E
86	1000.00	4°-17-00	37.50	75.00	N 2°-08-30 E
87	1000.00	4°-17-00	37.50	75.00	N 2°-08-30 E
88	1000.00	4°-17-00	37.50	75.00	N 2°-08-30 E
89	1000.00	4°-17-00	37.50	75.00	N 2°-08-30 E
90	1000.00	4°-17-00	37.50	75.00	N 2°-08-30 E
91	1000.00	4°-17-00	37.50	75.00	N 2°-08-30 E
92	1000.00	4°-17-00	37.50	75.00	N 2°-08-30 E
93	1000.00	4°-17-00	37.50	75.00	N 2°-08-30 E
94	1000.00	4°-17-00	37.50	75.00	N 2°-08-30 E
95	1000.00	4°-17-00	37.50	75.00	N 2°-08-30 E
96	1000.00	4°-17-00	37.50	75.00	N 2°-08-30 E
97	1000.00	4°-17-00	37.50	75.00	N 2°-08-30 E
98	1000.00	4°-17-00	37.50	75.00	N 2°-08-30 E
99	1000.00	4°-17-00	37.50	75.00	N 2°-08-30 E
100	1000.00	4°-17-00	37.50	75.00	N 2°-08-30 E
101	1000.00	4°-17-00	37.50	75.00	N 2°-08-30 E
102	1000.00	4°-17-00	37.50	75.00	N 2°-08-30 E
103	1000.00	4°-17-00	37.50	75.00	N 2°-08-30 E
104	1000.00	4°-17-00	37.50	75.00	N 2°-08-30 E
105	1000.00	4°-17-00	37.50	75.00	N 2°-08-30 E
106	1000.00	4°-17-00	37.50	75.00	N 2°-08-30 E
107	1000.00	4°-17-00	37.50	75.00	N 2°-08-30 E
108	1000.00	4°-17-00	37.50	75.00	N 2°-08-30 E
109	1000.00	4°-17-00	37.50	75.00	N 2°-08-30 E
110	1000.00	4°-17-00	37.50	75.00	N 2°-08-30 E
111	1000.00	4°-17-00	37.50	75.00	N 2°-08-30 E
112	1000.00	4°-17-00	37.50	75.00	N 2°-08-30 E
113	1000.00	4°-17-00	37.50	75.00	N 2°-08-30 E
114	1000.00	4°-17-00	37.50	75.00	N 2°-08-30 E
115	1000.00	4°-17-00	37.50	75.00	N 2°-08-30 E
116	1000.00	4°-17-00	37.50	75.00	N 2°-08-30 E
117	1000.00	4°-17-00	37.50	75.00	N 2°-08-30 E
118	1000.00	4°-17-00	37.50	75.00	N 2°-08-30 E
119	1000.00	4°-17-00	37.50	75.00	N 2°-08-30 E
120	1000.00	4°-17-00	37.50	75.00	N 2°-08-30 E
121	1000.00	4°-17-00	37.50	75.00	N 2°-08-30 E
122	1000.00	4°-17-00	37.50	75.00	N 2°-08-30 E
123	1000.00	4°-17-00	37.50	75.00	N 2°-08-30 E
124	1000.00	4°-17-00	37.50	75.00	N 2°-08-30 E
125	1000.00	4°-17-00	37.50	75.00	N 2°-08-30 E
126	1000.00	4°-17-00	37.50	75.00	N 2°-08-30 E
127	1000.00	4°-17-00	37.50	75.00	N 2°-08-30 E
128	1000.00	4°-17-00	37.50	75.00	N 2°-08-30 E
129	1000.00	4°-17-00	37.50	75.00	N 2°-08-30 E
130	1000.00	4°-17-00	37.50	75.00	N 2°-08-30 E
131	1000.00	4°-17-00	37.50	75.00	N 2°-08-30 E
132	1000.00	4°-17-00	37.50	75.00	N 2°-08-30 E
133	1000.00	4°-17-00	37.50	75.00	N 2°-08-30 E
134	1000.00	4°-17-00	37.50	75.00	N 2°-08-30 E
135	1000.00	4°-17-00	37.50	75.00	N 2°-08-30 E
136	1000.00	4°-17-00	37.50	75.00	N 2°-08-30 E
137	1000.00	4°-17-00	37.50	75.00	N 2°-08-30 E
138	1000.00	4°-17-00	37.50	75.00	N 2°-08-30 E
139	1000.00	4°-17-00	37.50	75.00	N 2°-08-30 E
140	1000.00	4°-17-00	37.50	75.00	N 2°-08-30 E
141	1000.00	4°-17-00	37.50	75.00	N 2°-08-30 E
142	1000.00	4°-17-00	37.50	75.00	N 2°-08-30 E
143	1000.00	4°-17-00	37.50	75.00	N 2°-08-30 E
144	1000.00	4°-17-00	37.50	75.00	N 2°-08-30 E
145	1000.00	4°-17-00	37.50	75.00	N 2°-08-30 E
146	1000.00	4°-17-00	37.50	75.00	N 2°-08-30 E
147	1000.00	4°-17-00	37.50	75.00	N 2°-08-30 E
148	1000.00	4°-17-00	37.50	75.00	N 2°-08-30 E
149	1000.00	4°-17-00	37.50	75.00	N 2°-08-30 E
150	1000.00	4°-17-00	37.50	75.00	N 2°-08-30 E
151	1000.00	4°-17-00	37.50	75.00	N 2°-08-30 E
152	1000.00	4°-17-00	37.50	75.00	N 2°-08-30 E
153	1000.00	4°-17-00	37.50	75.00	N 2°-08-30 E
154	1000.00	4°-17-00	37.50	75.00	N 2°-08-30 E
155	1000.00	4°-17-00	37.50	75.00	N 2°-08-30 E
156	1000.00	4°-17-00	37.50	75.00	N 2°-08-30 E
157	1000.00	4°-17-00	37.50	75.00	N 2°-08-30 E
158	1000.00	4°-17-00	37.50	75.00	N 2°-08-30 E
159	1000.00	4°-17-00	37.50	75.00	N 2°-08-30 E
160	1000.00	4°-17-00	37.50	75.00	N 2°-08-30 E
161	1000.00	4°-17-00	37.50	75.00	N 2°-08-30 E
162	1000.00	4°-17-00	37.50	75.00	N 2°-08-30 E
163	1000.00	4°-17-00	37.50	75.00	N 2°-08-30 E
164	1000.00	4°-17-00	37.50	75.00	N 2°-08-30 E
165	1000.00	4°-17-00	37.50	75.00	N 2°-08-30 E
166	1000.00	4°-17-00	37.50	75.00	N 2°-08-30 E
167	1000.00	4°-17-00	37.50	75.00	N 2°-08-30 E
168	1000.00	4°-17-00	37.50	75.00	N 2°-08-30 E
169	1000.00	4°-17-00	37.50	75.00	N 2°-08-30 E
170	1000.00	4°-17-00	37.50	75.00	N 2°-08-30 E
171	1000.00	4°-17-00	37.50	75.00	N 2°-08-30 E
172	1000.00	4°-17-00	37.50	75.00	N 2°-08-30 E
173	1000.00	4°-17-00	37.50	75.00	N 2°-08-30 E
174	1000.00	4°-17-00	37.50	75.00	N 2°-08-30 E
175	1000.00	4°-17-00	37.50	75.00	N 2°-08-30 E
176	1000.00	4°-17-00	37.50	75.00	N 2°-08-30 E
177	1000.00	4°-17-00	37.50	75.00	N 2°-08-30 E
178	1000.00	4°-17-00	37.50	75.00	N 2°-08-30 E
179	1000.00	4°-17-00	37.50	75.00	N 2°-08-30 E
180	1000.00	4°-17-00	37.50	75.00	N 2°-08-30 E
181	1000.00	4°-17-00	37.50	75.00	N 2°-08-30 E
182	1000.00	4°-17-00	37.50	75.00	N 2°-08-30 E
183	1000.00	4°-17-00	37.50	75.00	N 2°-08-30 E
184	1000.00	4°-17-00	37.50	75.00	N 2°-08-30 E
185	1000.00	4°-17-00	37.50	75.00	N 2°-08-30 E
186	1000.00	4°-17-00	37.50	75.00	N 2°-08-30 E
187	1000.00	4°-17-00	37.50	75.00	N 2°-08-30 E
188	1000.00	4°-17-00	37.50	75.00	N 2°-08-30 E
189	1000.00	4°-17-00	37.50	75.00	N 2°-08-30 E
190	1000.00	4°-17-00	37.50	75.00	N 2°-08-30 E
191	1000.00	4°-17-00	37.50	75.00	N 2°-08-30 E
192	1000.00	4°-17-00	37.50	75.00	N 2°-08-30 E
193	1000.00	4°-17-00	37.50	75.00	N 2°-08-30 E
194	1000.00	4°-17-00	37.50	75.00	N 2°-08-30 E
195	1000.00	4°-17-00	37.50	75.00	N 2°-08-30 E
196	1000.00	4°-17-00	37.50	75.00	N 2°-08-30 E
197	1000.00	4°-17-00	37.50	75.00	N 2°-08-30 E
198	1000.00	4°-17-00	37.50	75.00	N 2°-08-30 E
199	1000.00	4°-17-00	37.50	75.00	N 2°-08-30 E
200	1000.00	4°-17-00	37.50	75.00	N 2°-08-30 E

85A

SEE SHEET 3 OF 8 FOR CONTINUATION

SEE SHEET 7 OF 8 FOR CONTINUATION

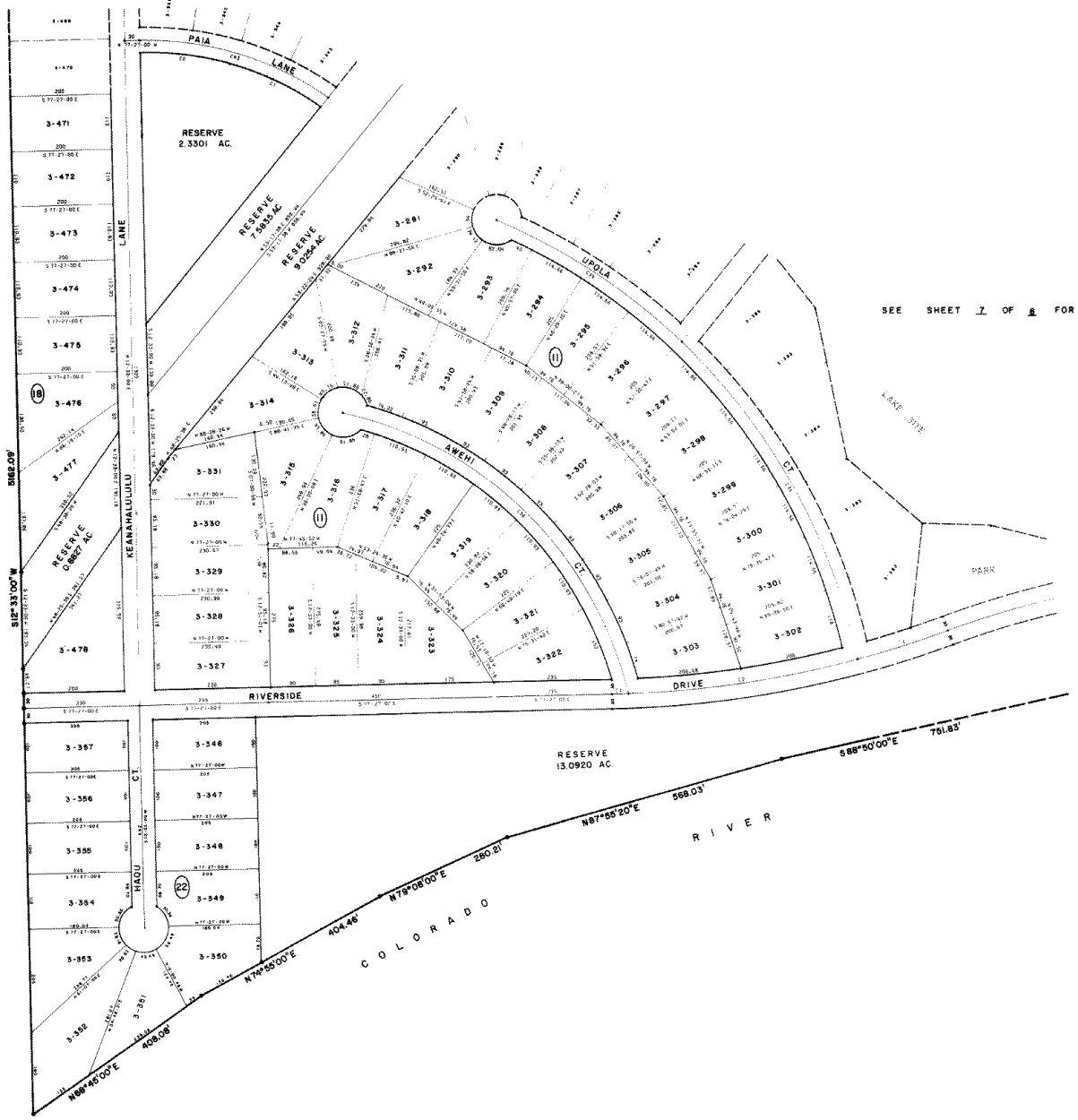

CURVE DATA

CURVE	DELTA	RADIUS	TANGENT	LENGTH	CHORD	BEARING
1	90°00'00"	25.00'	25.00'	39.27'	35.36'	S 32°33'00" W
2	90°00'00"	25.00'	25.00'	39.27'	35.36'	S 57°27'00" E
3	90°00'00"	25.00'	25.00'	39.27'	35.36'	N 32°33'00" E
4	90°00'00"	25.00'	25.00'	39.27'	35.36'	N 57°27'00" W
5	90°00'00"	25.00'	25.00'	39.27'	35.36'	S 32°33'00" W
6	90°00'00"	25.00'	25.00'	39.27'	35.36'	S 57°27'00" E
7	90°00'00"	25.00'	25.00'	39.27'	35.36'	N 32°33'00" E
8	90°00'00"	25.00'	25.00'	39.27'	35.36'	N 57°27'00" W
9	90°00'00"	25.00'	25.00'	39.27'	35.36'	S 32°33'00" W
10	90°00'00"	25.00'	25.00'	39.27'	35.36'	S 57°27'00" E
11	90°00'00"	25.00'	25.00'	39.27'	35.36'	N 32°33'00" E
12	90°00'00"	25.00'	25.00'	39.27'	35.36'	N 57°27'00" W
13	90°00'00"	25.00'	25.00'	39.27'	35.36'	S 32°33'00" W
14	90°00'00"	25.00'	25.00'	39.27'	35.36'	S 57°27'00" E
15	90°00'00"	25.00'	25.00'	39.27'	35.36'	N 32°33'00" E
16	90°00'00"	25.00'	25.00'	39.27'	35.36'	N 57°27'00" W
17	90°00'00"	25.00'	25.00'	39.27'	35.36'	S 32°33'00" W
18	90°00'00"	25.00'	25.00'	39.27'	35.36'	S 57°27'00" E
19	90°00'00"	25.00'	25.00'	39.27'	35.36'	N 32°33'00" E
20	90°00'00"	25.00'	25.00'	39.27'	35.36'	N 57°27'00" W
21	90°00'00"	25.00'	25.00'	39.27'	35.36'	S 32°33'00" W
22	90°00'00"	25.00'	25.00'	39.27'	35.36'	S 57°27'00" E
23	90°00'00"	25.00'	25.00'	39.27'	35.36'	N 32°33'00" E
24	90°00'00"	25.00'	25.00'	39.27'	35.36'	N 57°27'00" W
25	90°00'00"	25.00'	25.00'	39.27'	35.36'	S 32°33'00" W
26	90°00'00"	25.00'	25.00'	39.27'	35.36'	S 57°27'00" E
27	90°00'00"	25.00'	25.00'	39.27'	35.36'	N 32°33'00" E
28	90°00'00"	25.00'	25.00'	39.27'	35.36'	N 57°27'00" W
29	90°00'00"	25.00'	25.00'	39.27'	35.36'	S 32°33'00" W
30	90°00'00"	25.00'	25.00'	39.27'	35.36'	S 57°27'00" E
31	90°00'00"	25.00'	25.00'	39.27'	35.36'	N 32°33'00" E
32	90°00'00"	25.00'	25.00'	39.27'	35.36'	N 57°27'00" W
33	90°00'00"	25.00'	25.00'	39.27'	35.36'	S 32°33'00" W
34	90°00'00"	25.00'	25.00'	39.27'	35.36'	S 57°27'00" E
35	90°00'00"	25.00'	25.00'	39.27'	35.36'	N 32°33'00" E
36	90°00'00"	25.00'	25.00'	39.27'	35.36'	N 57°27'00" W
37	90°00'00"	25.00'	25.00'	39.27'	35.36'	S 32°33'00" W
38	90°00'00"	25.00'	25.00'	39.27'	35.36'	S 57°27'00" E
39	90°00'00"	25.00'	25.00'	39.27'	35.36'	N 32°33'00" E
40	90°00'00"	25.00'	25.00'	39.27'	35.36'	N 57°27'00" W
41	90°00'00"	25.00'	25.00'	39.27'	35.36'	S 32°33'00" W
42	90°00'00"	25.00'	25.00'	39.27'	35.36'	S 57°27'00" E
43	90°00'00"	25.00'	25.00'	39.27'	35.36'	N 32°33'00" E
44	90°00'00"	25.00'	25.00'	39.27'	35.36'	N 57°27'00" W
45	90°00'00"	25.00'	25.00'	39.27'	35.36'	S 32°33'00" W
46	90°00'00"	25.00'	25.00'	39.27'	35.36'	S 57°27'00" E
47	90°00'00"	25.00'	25.00'	39.27'	35.36'	N 32°33'00" E
48	90°00'00"	25.00'	25.00'	39.27'	35.36'	N 57°27'00" W
49	90°00'00"	25.00'	25.00'	39.27'	35.36'	S 32°33'00" W
50	90°00'00"	25.00'	25.00'	39.27'	35.36'	S 57°27'00" E
51	90°00'00"	25.00'	25.00'	39.27'	35.36'	N 32°33'00" E
52	90°00'00"	25.00'	25.00'	39.27'	35.36'	N 57°27'00" W
53	90°00'00"	25.00'	25.00'	39.27'	35.36'	S 32°33'00" W
54	90°00'00"	25.00'	25.00'	39.27'	35.36'	S 57°27'00" E
55	90°00'00"	25.00'	25.00'	39.27'	35.36'	N 32°33'00" E
56	90°00'00"	25.00'	25.00'	39.27'	35.36'	N 57°27'00" W
57	90°00'00"	25.00'	25.00'	39.27'	35.36'	S 32°33'00" W
58	90°00'00"	25.00'	25.00'	39.27'	35.36'	S 57°27'00" E
59	90°00'00"	25.00'	25.00'	39.27'	35.36'	N 32°33'00" E
60	90°00'00"	25.00'	25.00'	39.27'	35.36'	N 57°27'00" W
61	90°00'00"	25.00'	25.00'	39.27'	35.36'	S 32°33'00" W
62	90°00'00"	25.00'	25.00'	39.27'	35.36'	S 57°27'00" E
63	90°00'00"	25.00'	25.00'	39.27'	35.36'	N 32°33'00" E
64	90°00'00"	25.00'	25.00'	39.27'	35.36'	N 57°27'00" W
65	90°00'00"	25.00'	25.00'	39.27'	35.36'	S 32°33'00" W
66	90°00'00"	25.00'	25.00'	39.27'	35.36'	S 57°27'00" E
67	90°00'00"	25.00'	25.00'	39.27'	35.36'	N 32°33'00" E
68	90°00'00"	25.00'	25.00'	39.27'	35.36'	N 57°27'00" W
69	90°00'00"	25.00'	25.00'	39.27'	35.36'	S 32°33'00" W
70	90°00'00"	25.00'	25.00'	39.27'	35.36'	S 57°27'00" E
71	90°00'00"	25.00'	25.00'	39.27'	35.36'	N 32°33'00" E
72	90°00'00"	25.00'	25.00'	39.27'	35.36'	N 57°27'00" W
73	90°00'00"	25.00'	25.00'	39.27'	35.36'	S 32°33'00" W
74	90°00'00"	25.00'	25.00'	39.27'	35.36'	S 57°27'00" E
75	90°00'00"	25.00'	25.00'	39.27'	35.36'	N 32°33'00" E
76	90°00'00"	25.00'	25.00'	39.27'	35.36'	N 57°27'00" W
77	90°00'00"	25.00'	25.00'	39.27'	35.36'	S 32°33'00" W
78	90°00'00"	25.00'	25.00'	39.27'	35.36'	S 57°27'00" E
79	90°00'00"	25.00'	25.00'	39.27'	35.36'	N 32°33'00" E
80	90°00'00"	25.00'	25.00'	39.27'	35.36'	N 57°27'00" W
81	90°00'00"	25.00'	25.00'	39.27'	35.36'	S 32°33'00" W
82	90°00'00"	25.00'	25.00'	39.27'	35.36'	S 57°27'00" E
83	90°00'00"	25.00'	25.00'	39.27'	35.36'	N 32°33'00" E
84	90°00'00"	25.00'	25.00'	39.27'	35.36'	N 57°27'00" W
85	90°00'00"	25.00'	25.00'	39.27'	35.36'	S 32°33'00" W
86	90°00'00"	25.00'	25.00'	39.27'	35.36'	S 57°27'00" E
87	90°00'00"	25.00'	25.00'	39.27'	35.36'	N 32°33'00" E
88	90°00'00"	25.00'	25.00'	39.27'	35.36'	N 57°27'00" W
89	90°00'00"	25.00'	25.00'	39.27'	35.36'	S 32°33'00" W
90	90°00'00"	25.00'	25.00'	39.27'	35.36'	S 57°27'00" E
91	90°00'00"	25.00'	25.00'	39.27'	35.36'	N 32°33'00" E
92	90°00'00"	25.00'	25.00'	39.27'	35.36'	N 57°27'00" W
93	90°00'00"	25.00'	25.00'	39.27'	35.36'	S 32°33'00" W
94	90°00'00"	25.00'	25.00'	39.27'	35.36'	S 57°27'00" E
95	90°00'00"	25.00'	25.00'	39.27'	35.36'	N 32°33'00" E
96	90°00'00"	25.00'	25.00'	39.27'	35.36'	N 57°27'00" W
97	90°00'00"	25.00'	25.00'	39.27'	35.36'	S 32°33'00" W
98	90°00'00"	25.00'	25.00'	39.27'	35.36'	S 57°27'00" E
99	90°00'00"	25.00'	25.00'	39.27'	35.36'	N 32°33'00" E
100	90°00'00"	25.00'	25.00'	39.27'	35.36'	N 57°27'00" W
101	90°00'00"	25.00'	25.00'	39.27'	35.36'	S 32°33'00" W
102	90°00'00"	25.00'	25.00'	39.27'	35.36'	S 57°27'00" E
103	90°00'00"	25.00'	25.00'	39.27'	35.36'	N 32°33'00" E
104	90°00'00"	25.00'	25.00'	39.27'	35.36'	N 57°27'00" W
105	90°00'00"	25.00'	25.00'	39.27'	35.36'	S 32°33'00" W
106	90°00'00"	25.00'	25.00'	39.27'	35.36'	S 57°27'00" E
107	90°00'00"	25.00'	25.00'	39.27'	35.36'	N 32°33'00" E
108	90°00'00"	25.00'	25.00'	39.27'	35.36'	N 57°27'00" W
109	90°00'00"	25.00'	25.00'	39.27'	35.36'	S 32°33'00" W
110	90°00'00"	25.00'	25.00'	39.27'	35.36'	S 57°27'00" E
111	90°00'00"	25.00'	25.00'	39.27'	35.36'	N 32°33'00" E
112	90°00'00"	25.00'	25.00'	39.27'	35.36'	N 57°27'00" W
113	90°00'00"	25.00'	25.00'	39.27'	35.36'	S 32°33'00" W
114	90°00'00"	25.00'	25.00'	39.27'	35.36'	S 57°27'00" E
115	90°00'00"	25.00'	25.00'	39.27'	35.36'	N 32°33'00" E
116	90°00'00"	25.00'	25.00'	39.27'	35.36'	N 57°27'00" W
117	90°00'00"	25.00'	25.00'	39.27'	35.36'	S 32°33'00" W
118	90°00'00"	25.00'	25.00'	39.27'	35.36'	S 57°27'00" E
119	90°00'00"	25.00'	25.00'	39.27'	35.36'	N 32°33'00" E
120	90°00'00"	25.00'	25.00'	39.27'	35.36'	N 57°27'00" W
121	90°00'00"	25.00'	25.00'	39.27'	35.36'	S 32°33'00" W
122	90°00'00"	25.00'	25.00'	39.27'	35.36'	S 57°27'00" E
123	90°00'00"	25.00'	25.00'	39.27'	35.36'	N 32°33'00" E
124	90°00'00"	25.00'	25.00'	39.27'	35.36'	N 57°27'00" W
125	90°00'00"	25.00'	25.00'	39.27'	35.36'	S 32°33'00" W
126	90°00'00"	25.00'	25.00'	39.27'	35.36'	S 57°27'00" E
127	90°00'00"	25.00'	25.00'	39.27'	35.36'	N 32°33'00" E
128	90°00'00"	25.00'	25.00'	39.27'	35.36'	N 57°27'00" W
129	90°00'00"	25.00'	25.00'	39.27'	35.36'	S 32°33'00" W
130	90°00'00"	25.00'	25.00'	39.27'	35.36'	S 57°27'00" E
131	90°00'00"	25.00'	25.00'	39.27'	35.36'	N 32°33'00" E
132	90°00'00"	25.00'	25.00'	39.27'	35.36'	N 57°27'00" W
133	90°00'00"	25.00'	25.00'	39.27'	35.36'	S 32°33'00" W
134	90°00'00"	25.00'	25.00'	39.27'	35.36'	S 57°27'00" E
135	90°00'00"	25.00'	25.00'	39.27'	35.36'	N 32°33'00" E
136	90°00'00"	25.00'	25.00'	39.27'	35.36'	N 57°27'00" W
137	90°00'00"	25.00'	25.00'	39.27'	35.36'	S 32°33'00" W
138	90°00'00"	25.00'	25.00'	39.27'	35.36'	S 57°27'00" E
139	90°00'00"	25.00'	25.00'	39.27'	35.36'	N 32°33'00" E
140	90°00'00"	25.00'	25.00'	39.27'	35.36'	N 57°27'00" W
141	90°00'00"	25.00'	25.00'	39.27'	35.36'	S 32°33'00" W
142	90°00'00"	25.00'	25.00'	39.27'	35.36'	S 57°27'00" E
143	90°00'00"	25.00'	25.00'	39.27'	35.36'	N 32°33'00" E
144	90°00'00"	25.00'	25.00'	39.27'	35.36'	N 57°27'00" W
145	90°00'00"	25.00'	25.00'	39.27'	35.36'	S 32°33'00" W
146	90°00'00"	25.00'	25.00'	39.27'	35.36'	S 57°27'00" E
147	90°00'00"	25.00'	25.00'	39.27'	35.36'	N 32°33'00" E
148	90°00'00"	25.00'	25.00'	39.27'	35.36'	N 57°27'00" W
149	90°00'00"	25.00'	25.00'	39.27'	35.36'	S 32°33'00" W
150	90°00'00"	25.00'	25.00'	39.27'	35.36'	S 57°27'00" E
151	90°00'00"	25.00'	25.00'	39.27'	35.36'	N 32°33'00" E
152	90°00'00"	25.00'	25.00'	39.27'	35.36'	N 57°27'00" W
153	90°00'00"	25.00'	25.00'	39.27'	35.36'	S 32°33'00" W
154	90°00'00"	25.00'	25.00'	39.27'	35.36'	S 57°27'00" E
155	90°00'00"	25.00'	25.00'	39.27'	35.36'	N 32°33'00" E
156	90°00'00"	25.00'	25.00'	39.27'	35.36'	N 57°27'00" W
157	90°00'00"	25.00'	25.00'	39.27'	35.36'	S 32°33'00" W
158	90°00'00"	25.00'	25.00'	39.27'	35.36'	S 57°27'00" E
159	90°00'00"	25.00'	25.00'	39.27'	35.36'	N 32°33'00" E
160	90°00'00"	25.00'	25.00'	39.27'	35.36'	N 57°27'00" W
161	90°00'00"	25.00'	25.00'	39.27'	35.36'	S 32°33'00" W
162	90°00'00"	25.00'	25.00'	39.27'	35.36'	S 57°27'00" E
163	90°00'00"	25.00'	25.00'	39.27'	35.36'	N 32°33'00" E
164	90°00'00"	25.00'	25.00'	39.27'	35.36'	N 57°27'00" W
165	90°00'00"	25.00'	25.00'	39.27'	35.36'	S 32°33'00" W
166	90°00'00"	25.00'	25.00'	39.27'	35.36'	S 57°27'00" E
167	90°00'00"	25.00'	25.00'	39.27'	35.36'	N 32°33'00" E
168	90°00'00"	25.00'	25.00'	39.27'	35.36'	N 57°27'00" W
169	90°00'00"	25.00'	25.00'	39.27'	35.36'	S 32°33'00" W
170	90°00'00"	25.00'	25.00'	39.27'	35.36'	S 57°27'00" E
171	90°00'00"	25.00'	25.00'	39.27'	35.36'	N 32°33'00" E
172	90°00'00"	25.00'	25.00'	39.27'	35.36'	N 57°27'00" W
173	90°00'00"	25.00'	25.00'	39.27'	35.36'	S 32°33'00" W
174	90°00'00"	25.00'	25.00'	39.27'	35.36'	S 57°27'00" E
175	90°00'00"	25.00'	25.00'	39.27'	35.36'	N 32°33'00" E
176	90°00'00"	25.00'	25.00'	39.27'	35.36'	N 57°27'00" W
177	90°00'00"	25.00'	25.00'	39.27'	35.36'	S 32°33'00" W
178	90°00'00"	25.00'	25.00'	39.27'	35.36'	S 57°27'00" E
179	90°00'00"	25.00'	25.00'	39.27'	35.36'	N 32°33'00" E
180	90°00'00"	25.00'	25.00'	39.27'	35.36'	N 57°27'00" W
181	90°00'00"	25.00'	25.00'	39.27'	35.36'	S 32°33'00" W
182	90°00'00"	25.00'	25.00'	39.27'	35.36'	S 57°27'00" E
183	90°00'00"	25.00'	25.00'	39.27'	35.36'	N 32°33'00" E
184	90°00'00"	25.00'	25.00'	39.27'	35.36'	N 57°27'00" W
185	90°00'00"	25.00'	25.00'	39.27'	35.36'	S 32°33'00" W
186	90°00'00"	25.00'	25.00'	39.27'	35.36'	S 57°27'00" E
187	90°00'00"	25.00'	25.00'	39.27'	35.36'	N 32°33'00" E
188	90°00'00"	25.00'	25.00'	39.27'	35.36'	N 57°27'00" W
189	90°00'00"	25.00'	25.00'	39.27'	35.36'	S 32°33'00" W
190	90°00'00"	25.00'	25.00'	39.27'	35.36'	S 57°27'00" E
191	90°00'00"	25.00'	25.00'	39.27'	35.36'	N 32°33'00" E
192	90°00'00"	25.00'	25.00'	39.27'	35.36'	N 57°27'00" W
193	90°00'00"	25.00'	25.00'	39.27'	35.36'	S 32°33'00" W
194	90°00'00"	25.00'	25.00'	39.27'	35.36'	S 57°27'00" E
195	90°00'00"	25.00'	25.00'	39.27'	35.36'	N 32°33'00" E
196	90°00'00"	25.00'	25.00'	39.27'	35.36'	N 57°27'00" W
197	90°00'00"	25.00'	25.00'	39.27'	35.36'	S 32°33'00" W
198	90°00'00"	25.00'	25.00'	39.27'	35.36'	S 57°27'00" E
199	90°00'00"	25.00'	25.00'	39.27'	35.36'	N 32°33'00" E
200	90°00'00"	25.00'	25.00'	39.27'	35.36'	N 57°27'00" W
201	90°00'00"	25.00'	25.00'	39.27'	35.36'	S 32°33'00" W
202	90°00'00"	25.00'	25.00'	39.27'	35.36'	S 57°27'00" E
203	90°00'00"	25.00'	25.00'	39.27'	35.36'	N 32°33'00" E
204	90°00'00"	25.00'	25.00'	39.27'	35.36'	N 57°27'00" W
205	90°00'00"	25.00'	25.00'	39.27'	35.36'	S 32°33'00" W
206	90°00'00"	25.00'	25.00'	39.27'	35.36'	S 57°27'00" E
207	90°00'00"	25.00'	25.00'	39.27'	35.36'	N 32°33'00" E
208	90°00'00"	25.00'	25.00'	39.27'	35.36'	N 57°27'00" W
209	90°00'00"	25.00'	25.00'	39.27'	35.36'	S 32°33'00" W
210	90°00'00"	25.00'	25.00'	39.27'	35.36'	S 57°27'00" E
211	90°00'00"	25.00'	25.00'	39.27'	35.36'	N 32°33'00" E
212	90°00'00"	25.00'	25.00'	39.27'	35.36'	N 57°27'00" W
213	90°00'00"	25.00'	25.00'	39.27'	35.36'	S 32°33'00" W
214	90°00'00"	25.00'	25.00'	39.27'	35.36'	S 57°27'00" E
215	90°00'00"	25.00'	25.00'	39.27'	35.36'	N 32°33'00" E
216	90°00'00"	25.00'	25.00'	39.27'	35.36'	N 57°27'00" W
217	90°00'00"	25.00'	25.00'	39.27'	35.36'	S 32°33'00" W
218	90°00'00"	25.00'	25.00'	39.27'	35.36'	S 57°27'00" E
219	90°00'00"	25.00'	25.00'	39.27'	35.36'	N 32°33'00" E
220	90°00'00"	25.00'	25.00'	39.27'	35.36'	N 57°27'00" W
221	90°00'00"	25.00'	25.00'	39.27'	35.36'	S 32°33'00" W
222	90°00'00"	25.00'	25.00'	39.27'	35.36'	S 57°27'00" E
223	90°00'00"	25.00'	25.00'	39.27'	35.36'	N 32°33'00" E
224	90°00'00"	25.00'	25.00'	39.27'	35.36'	N 57°27'00" W
225	90°00'00"	25.00'	25.00'	39.27'	35.36'	S 32°33'00" W
226	90°00'00"	25.00'	25.00'	39.27'	35.36'	S 57°27'00" E
227	90°00'00"	25.00'	25.00'	39.27'	35.36'	N 32°33'00" E
228	90°00'00"	25.00'	25.00'	39.27'	35.36'	N 57°27'00" W
229	90°00'00"	25.00'	25.00'	39.27'	35.36'	S 32°33'00" W
230	90°00'00"	25.00'	25.00'	39.27'	35.36'	S 57°27'00" E
231	90°00'00"	25.00'	25.00'	39.27'	35.36'	N 32°33'00" E
232	90°00'00"	25.00'	25.00'	39.27'	35.36'	N 57°27'00" W
233	90°00'00"	25.00'	25.00'	39.27'	35.36'	S 32°33'00" W
234	90°00'00"	25.00'	25.00'	39.27'	35.36'	S 57°27'00" E
235	90°00'00"	25.00'	25.00'	39.27'	35.36'	N 32°33'00" E
236	90°00'00"	25.00'	25.00'	39.27'	35.36'	N 57°27'00" W
237	90°00'00"	25.00'	25.00'	39.27'	35.36'	S 32°33'00" W
238	90°00'00"	25.00'	25.00'	39.27'	35.36'	S 57°27'00" E
239	90°00'00"	25.00'	25.00'	39.27'	35.36'	N 32°33'00" E
240	90°00'00"	25.00'	25.00'	39.27'	35.36'	N 57°27'00" W
241	90°00'00"	25.00'	25.00'	39.27'	35.36'	S 32°33'00" W
242	90°00'00"	25.00'	25.00'	39.27'	35.36'	S 57°27'00" E
243	90°00'00"	25.00'	25.00'	39.27'	35.36'	N 32°33'00" E
244	90°00'00"	25.00'	25.00'	39.27'	35.36'	N 57°27'00" W
245	90°00'00"	25.00'	25.00'	39.27'	35.36'	S 32°33'00" W
246	90°00'00"	25.00'	25.00'	39.27'	35.36'	S 57°27'00" E
247	90°00'00"	25.00'	25.00'	39.27'	35.36'	N 32°33'00" E
248	90°00'00"	25.00'	25.00'	39.27'	35.36'	N 57°27'00" W
249	90°00'00"	25.00'	25.00'	39.27'	35.36'	S 32°33'00" W
250	90°00'00"	25.00'	25.00'	39.27'	35.36'	S 57°27'00" E
251	90°00'00"	25.00'	25.00'	39.27'	35.36'	N 32°33'00" E
252	90°00'00"	25.00'	25.00'	39.27'	35.36'	N 57°27'00" W
253	90°00'00"	25.00'	25.00'	39.27'	35.36'	S 32°33'00" W
254	90°00'00"	25.00'	25.00'	39.27'	35.36'	S 57°27'00" E
255	90°00'00"	25.00'	25.00'	39.27'	35.36'	N 32°33'00" E
256	90°00'00"	25.00'	25.00'	39.27'	35.36'	N 57°27'00" W
257	90°00'00"	25.00'	25.00'	39.27'	35.36'	S 32°33'00" W
258	90°00'00"	25.00'	25.00'	39.27'	35.36'	S 57°27'00" E
259	90°00'00"	25.00'	25.00'	39.27'	35.36'	N 32°33'00" E
260	90°00'00"	25.00'	25.00'	39.27'	35.36'	N 57°27'00" W
261	90°00'00"	25.00'	25.00'	39.27'	35.36'	S 32°33'00" W
262	90°00'00"	25.00'	25.00'	39.27'	35.36'	S 57°27'00" E
263	90°00'00"	25.00'	25.00'	39.27'	35.36'	N 32°33'00" E
264	90°00'00"	25.00'	25.00'	39.27'	35.36'	N 57°27'00" W
265	90°00'00"	25.00'	25.00'	39.27'	35.36'	S 32°33'00" W
266	90°00'00"	25.00'	25.00'	39.27'	35.36'	S 57°27'00" E
267	90°00'00"	25.00'	25.00'	39.27'	35.36'	N 32°33'00" E
268	90°00'00"	25.00'	25.00'	39.27'	35.36'	N 57°27'00" W
269	90°00'00"	25.00'	25.00'	39.27'	35.36'	S 32°33'00" W
270	90°00'00"	25.00'	25.00'	39.27'	35.36'	S 57°27'00" E
271	90°00'00"	25.00'	25.00'	39.27'	35.36'	N 32°33'00" E
272	90°00'00"	25.00'	25.00'	39.27'	35.36'	N 57°27'00" W
273	90°00'00"	25.00'	25.00'	39.27'	35.36'	S 32°33'00" W
274	90°00'00"	25.00'	25.00'	39.27'	35.36'	S 57°27'00" E
275	90°00'00"	25.00'	25.00'	39.27'	35.36'	N 32°33'00" E
276	90°00'00"	25.00'	25.00'	39.27'	35.36'	N 57°27'00" W
277	90°00'00"	25.00'	25.00'	39.27'	35.36'	S 32°33'00" W
278	90°00'00"	25.00'	25.00'	39.27'	35.36'	S 57°27'00" E
279	90°00'00"	25.00'	25.00'	39.27'	35.36'	N 32°33'00" E
280	90°00'00"	25.00'	25.00'	39.27'	35.36'	N 57°27'00" W
281	90°00'00"	25.00'	25.00'	39.27'	35.36'	S 32°33'00" W
282	90°00'00"	25.00'	25.00'	39.27'	35.36'	S 57°27'00" E
283	90°00'00"	25.00'	25.00'	39.27'	35.36'	N 32°33'00" E
284	90°00'00"	25.00'	25.00'	39.27'	35.36'	N 57°27'00" W
285	90°00'00"	25.00'	25.00'	39.27'	35.36'	S 32°33'00" W
286	90°00'00"	25.00'	25.00'	39.27'	35.36'	S 57°27'00" E
287	90°00'00"	25.00'	25.00'	39.27'	35.36'	N 32°33'00" E
288	90°00'00"	25.00'	25.00'	39.27'	35.36'	N 57°27'00" W
289	90°00'00"	25.00'	25.00'	39.27'	35.36'	S 32°33'00" W
290	90°00'00"	25.00'	25.00'	39.27'	35.36'	S 57°27'00" E
291	90°00'00"	25.00'	25.00'	39.27'	35.36'	N 32°33'00" E
292	90°00'00"	25.00'	25.00'	39.27'	35.36'	N 57°27'00" W
293	90°00'00"	25.00'	25.00'	39.27'	35.36'	S 32°33'00" W
294	90°00'00"	25.00'	25.00'	39.27'	35.36'	S 57°27'00" E
295	90°00'00"	25.00'	25.00'	39.27'	35.36'	N 32°33'00" E
296	90°00'00"	25.00'	25.00'	39.27'	35.36'	N 57°27'00" W
297	90°00'00"	25.00'	25.00'	39.27'	35.36'	S 32°33'00" W
298	90°00'00"	25.00'	25.00'	39.27'	35.36'	S 57°27'00" E
299	90°00'00"	25.00'	25.00'	39.27'	35.36'	N 32°33'00" E
300	90°00'00"	25.00'	25.00'	39.27'	35.36'	N 57°27'00" W
301	90°00'00"	25.00'	25.00'	39.27'	35.36'	S 32°33'00" W
302	90°00'00"	25.00'	25.00'	39.27'	35.36'	S 57°27'00" E
303	90°00'00"	25.00'	25.00'	39.27'	35.36'	N 32°33'00" E
304	90°00'00"	25.00'	25.00'	39.27'	35.36'	N 57°27'00" W
305	90°00'00"	25.00'	25.00'	39.27'	35.36'	S 32°33'00" W
306	90°00'00"	25.00'	25.00'	39.27'	35.36'	S 57°27'00" E
307	90°00'00"	25.00'	25.00'	39.27'	35.36'	N 32°33'00" E
308	90°00'00"	25.00'	25.00'	39.27'	35.36'	N 57°27'00" W
309	90°00'00"	25.00'	25.00'	39.27'	35.36'	S 32°33'00" W
310	90°00'00"	25.00'	25.00'	39.27'	35.36'	S 57°27'00" E
311	90°00'00"	25.00'	25.00'	39.27'	35.36'	N 32°33'00" E
312	90°00'00"	25.00'	25.00'	39.27'	35.36'	N 57°27'00" W
313	90°00'00"	25.00'	25.00'	39.27'	35.36'	S 32°33'00" W
314	90°00'00"	25.00'	25.00'	39.27'	35.36'	S 57°27'00" E
315	90°00'00"	25.00'	25.00'	39.27'	35.36'	N 32°33'00" E
316	90°00'00"	25.00'	25.00'	39.27'	35.36'	N 57°27'00" W
317	90°00'00"	25.00'	25.00'	39.27'	35.36'	S 32°33'00" W
318	90°00'00"	25.00'	25.00'	39.27'	35.36'	S 57°27'00" E
319	90°00'00"	25.00'	25.00'	39.27'	35.36'	N 32°33'00" E
320	90°00'00"	25.00'	25.00'	39.27'	35.36'	N 57°27'00" W
321	90°00'00"	25.00'	25.00'	39.27'	35.36'	S 32°33'00" W
322	90°00'00"	25.00'	25.00'	39.27'	35.36'	S 57°27'00" E
323	90°00'00"	25.00'	25.00'	39.27'	35.36'	N

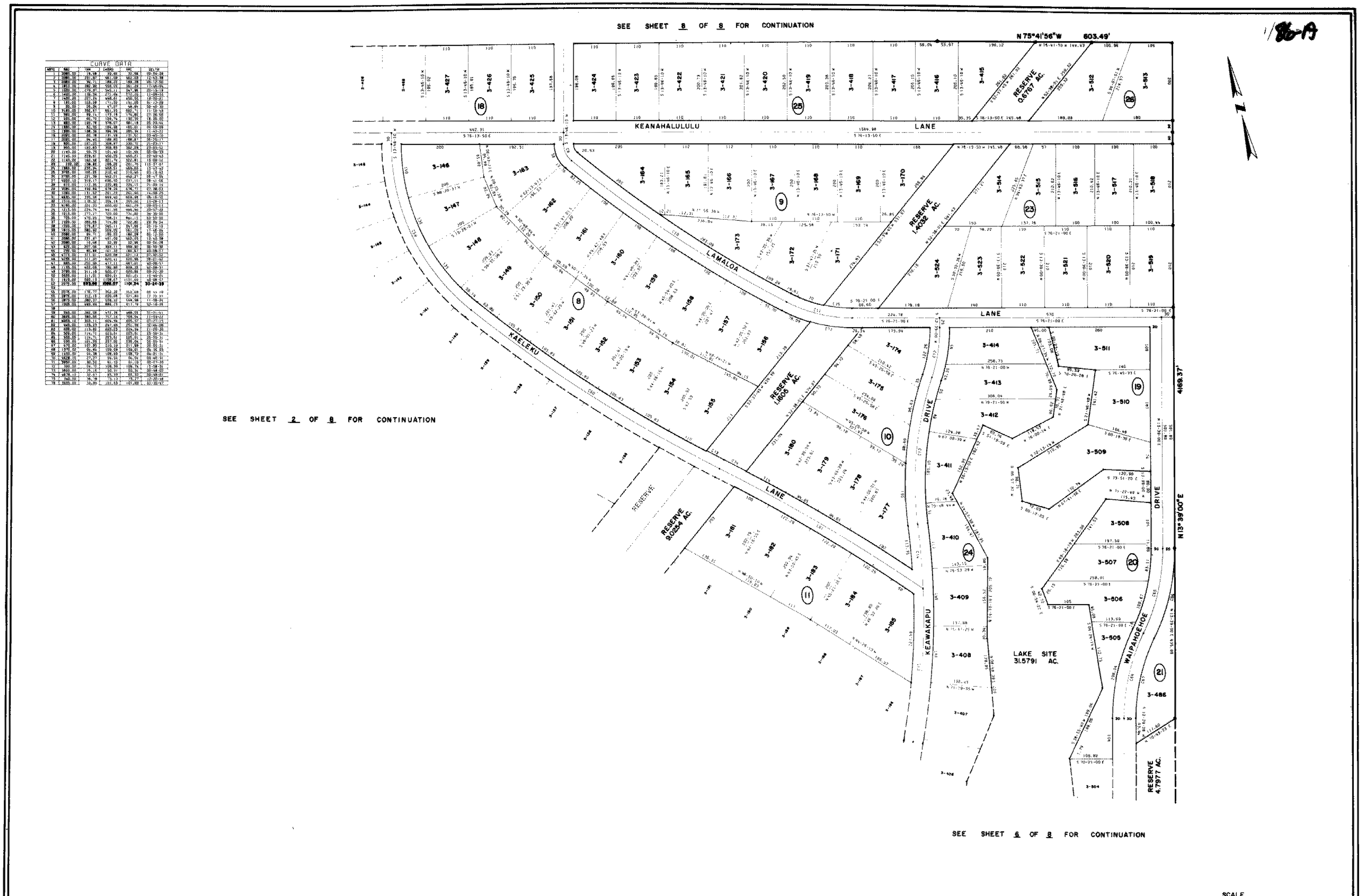

UNIT 3 – SHEET 5 OF 8 SHEETS

SEE SHEET 2 OF 8 FOR CONTINUATION

SEE SHEET 5 OF 8 FOR CONTINUATION

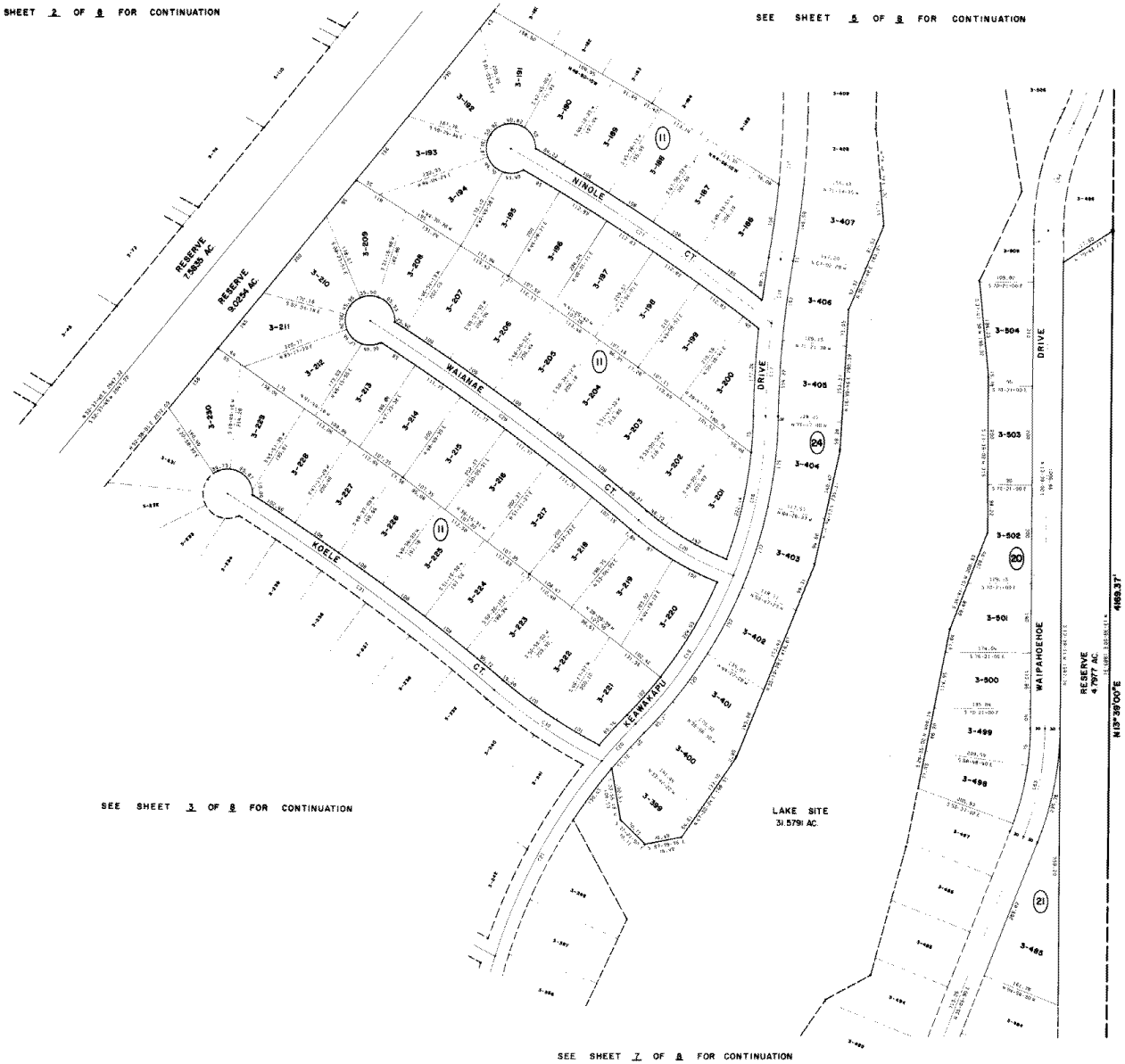

SEE SHEET 3 OF 8 FOR CONTINUATION

SEE SHEET 7 OF 8 FOR CONTINUATION

CURVE DATA

CURVE	DELTA	R	L	TANGENT	SEC	BEARING
1	[illegible]	[illegible]	[illegible]	[illegible]	[illegible]	[illegible]
2	[illegible]	[illegible]	[illegible]	[illegible]	[illegible]	[illegible]
3	[illegible]	[illegible]	[illegible]	[illegible]	[illegible]	[illegible]
4	[illegible]	[illegible]	[illegible]	[illegible]	[illegible]	[illegible]
5	[illegible]	[illegible]	[illegible]	[illegible]	[illegible]	[illegible]
6	[illegible]	[illegible]	[illegible]	[illegible]	[illegible]	[illegible]
7	[illegible]	[illegible]	[illegible]	[illegible]	[illegible]	[illegible]
8	[illegible]	[illegible]	[illegible]	[illegible]	[illegible]	[illegible]
9	[illegible]	[illegible]	[illegible]	[illegible]	[illegible]	[illegible]
10	[illegible]	[illegible]	[illegible]	[illegible]	[illegible]	[illegible]
11	[illegible]	[illegible]	[illegible]	[illegible]	[illegible]	[illegible]
12	[illegible]	[illegible]	[illegible]	[illegible]	[illegible]	[illegible]
13	[illegible]	[illegible]	[illegible]	[illegible]	[illegible]	[illegible]
14	[illegible]	[illegible]	[illegible]	[illegible]	[illegible]	[illegible]
15	[illegible]	[illegible]	[illegible]	[illegible]	[illegible]	[illegible]
16	[illegible]	[illegible]	[illegible]	[illegible]	[illegible]	[illegible]
17	[illegible]	[illegible]	[illegible]	[illegible]	[illegible]	[illegible]
18	[illegible]	[illegible]	[illegible]	[illegible]	[illegible]	[illegible]
19	[illegible]	[illegible]	[illegible]	[illegible]	[illegible]	[illegible]
20	[illegible]	[illegible]	[illegible]	[illegible]	[illegible]	[illegible]
21	[illegible]	[illegible]	[illegible]	[illegible]	[illegible]	[illegible]
22	[illegible]	[illegible]	[illegible]	[illegible]	[illegible]	[illegible]
23	[illegible]	[illegible]	[illegible]	[illegible]	[illegible]	[illegible]
24	[illegible]	[illegible]	[illegible]	[illegible]	[illegible]	[illegible]
25	[illegible]	[illegible]	[illegible]	[illegible]	[illegible]	[illegible]
26	[illegible]	[illegible]	[illegible]	[illegible]	[illegible]	[illegible]
27	[illegible]	[illegible]	[illegible]	[illegible]	[illegible]	[illegible]
28	[illegible]	[illegible]	[illegible]	[illegible]	[illegible]	[illegible]
29	[illegible]	[illegible]	[illegible]	[illegible]	[illegible]	[illegible]
30	[illegible]	[illegible]	[illegible]	[illegible]	[illegible]	[illegible]
31	[illegible]	[illegible]	[illegible]	[illegible]	[illegible]	[illegible]
32	[illegible]	[illegible]	[illegible]	[illegible]	[illegible]	[illegible]
33	[illegible]	[illegible]	[illegible]	[illegible]	[illegible]	[illegible]
34	[illegible]	[illegible]	[illegible]	[illegible]	[illegible]	[illegible]
35	[illegible]	[illegible]	[illegible]	[illegible]	[illegible]	[illegible]
36	[illegible]	[illegible]	[illegible]	[illegible]	[illegible]	[illegible]
37	[illegible]	[illegible]	[illegible]	[illegible]	[illegible]	[illegible]
38	[illegible]	[illegible]	[illegible]	[illegible]	[illegible]	[illegible]
39	[illegible]	[illegible]	[illegible]	[illegible]	[illegible]	[illegible]
40	[illegible]	[illegible]	[illegible]	[illegible]	[illegible]	[illegible]
41	[illegible]	[illegible]	[illegible]	[illegible]	[illegible]	[illegible]
42	[illegible]	[illegible]	[illegible]	[illegible]	[illegible]	[illegible]
43	[illegible]	[illegible]	[illegible]	[illegible]	[illegible]	[illegible]
44	[illegible]	[illegible]	[illegible]	[illegible]	[illegible]	[illegible]
45	[illegible]	[illegible]	[illegible]	[illegible]	[illegible]	[illegible]
46	[illegible]	[illegible]	[illegible]	[illegible]	[illegible]	[illegible]
47	[illegible]	[illegible]	[illegible]	[illegible]	[illegible]	[illegible]
48	[illegible]	[illegible]	[illegible]	[illegible]	[illegible]	[illegible]
49	[illegible]	[illegible]	[illegible]	[illegible]	[illegible]	[illegible]
50	[illegible]	[illegible]	[illegible]	[illegible]	[illegible]	[illegible]
51	[illegible]	[illegible]	[illegible]	[illegible]	[illegible]	[illegible]
52	[illegible]	[illegible]	[illegible]	[illegible]	[illegible]	[illegible]
53	[illegible]	[illegible]	[illegible]	[illegible]	[illegible]	[illegible]
54	[illegible]	[illegible]	[illegible]	[illegible]	[illegible]	[illegible]
55	[illegible]	[illegible]	[illegible]	[illegible]	[illegible]	[illegible]
56	[illegible]	[illegible]	[illegible]	[illegible]	[illegible]	[illegible]
57	[illegible]	[illegible]	[illegible]	[illegible]	[illegible]	[illegible]
58	[illegible]	[illegible]	[illegible]	[illegible]	[illegible]	[illegible]
59	[illegible]	[illegible]	[illegible]	[illegible]	[illegible]	[illegible]
60	[illegible]	[illegible]	[illegible]	[illegible]	[illegible]	[illegible]
61	[illegible]	[illegible]	[illegible]	[illegible]	[illegible]	[illegible]
62	[illegible]	[illegible]	[illegible]	[illegible]	[illegible]	[illegible]
63	[illegible]	[illegible]	[illegible]	[illegible]	[illegible]	[illegible]
64	[illegible]	[illegible]	[illegible]	[illegible]	[illegible]	[illegible]
65	[illegible]	[illegible]	[illegible]	[illegible]	[illegible]	[illegible]
66	[illegible]	[illegible]	[illegible]	[illegible]	[illegible]	[illegible]
67	[illegible]	[illegible]	[illegible]	[illegible]	[illegible]	[illegible]
68	[illegible]	[illegible]	[illegible]	[illegible]	[illegible]	[illegible]
69	[illegible]	[illegible]	[illegible]	[illegible]	[illegible]	[illegible]
70	[illegible]	[illegible]	[illegible]	[illegible]	[illegible]	[illegible]
71	[illegible]	[illegible]	[illegible]	[illegible]	[illegible]	[illegible]
72	[illegible]	[illegible]	[illegible]	[illegible]	[illegible]	[illegible]
73	[illegible]	[illegible]	[illegible]	[illegible]	[illegible]	[illegible]
74	[illegible]	[illegible]	[illegible]	[illegible]	[illegible]	[illegible]
75	[illegible]	[illegible]	[illegible]	[illegible]	[illegible]	[illegible]
76	[illegible]	[illegible]	[illegible]	[illegible]	[illegible]	[illegible]
77	[illegible]	[illegible]	[illegible]	[illegible]	[illegible]	[illegible]
78	[illegible]	[illegible]	[illegible]	[illegible]	[illegible]	[illegible]
79	[illegible]	[illegible]	[illegible]	[illegible]	[illegible]	[illegible]
80	[illegible]	[illegible]	[illegible]	[illegible]	[illegible]	[illegible]
81	[illegible]	[illegible]	[illegible]	[illegible]	[illegible]	[illegible]
82	[illegible]	[illegible]	[illegible]	[illegible]	[illegible]	[illegible]
83	[illegible]	[illegible]	[illegible]	[illegible]	[illegible]	[illegible]
84	[illegible]	[illegible]	[illegible]	[illegible]	[illegible]	[illegible]
85	[illegible]	[illegible]	[illegible]	[illegible]	[illegible]	[illegible]
86	[illegible]	[illegible]	[illegible]	[illegible]	[illegible]	[illegible]
87	[illegible]	[illegible]	[illegible]	[illegible]	[illegible]	[illegible]
88	[illegible]	[illegible]	[illegible]	[illegible]	[illegible]	[illegible]
89	[illegible]	[illegible]	[illegible]	[illegible]	[illegible]	[illegible]
90	[illegible]	[illegible]	[illegible]	[illegible]	[illegible]	[illegible]
91	[illegible]	[illegible]	[illegible]	[illegible]	[illegible]	[illegible]
92	[illegible]	[illegible]	[illegible]	[illegible]	[illegible]	[illegible]
93	[illegible]	[illegible]	[illegible]	[illegible]	[illegible]	[illegible]
94	[illegible]	[illegible]	[illegible]	[illegible]	[illegible]	[illegible]
95	[illegible]	[illegible]	[illegible]	[illegible]	[illegible]	[illegible]
96	[illegible]	[illegible]	[illegible]	[illegible]	[illegible]	[illegible]
97	[illegible]	[illegible]	[illegible]	[illegible]	[illegible]	[illegible]
98	[illegible]	[illegible]	[illegible]	[illegible]	[illegible]	[illegible]
99	[illegible]	[illegible]	[illegible]	[illegible]	[illegible]	[illegible]
100	[illegible]	[illegible]	[illegible]	[illegible]	[illegible]	[illegible]
101	[illegible]	[illegible]	[illegible]	[illegible]	[illegible]	[illegible]
102	[illegible]	[illegible]	[illegible]	[illegible]	[illegible]	[illegible]
103	[illegible]	[illegible]	[illegible]	[illegible]	[illegible]	[illegible]
104	[illegible]	[illegible]	[illegible]	[illegible]	[illegible]	[illegible]
105	[illegible]	[illegible]	[illegible]	[illegible]	[illegible]	[illegible]
106	[illegible]	[illegible]	[illegible]	[illegible]	[illegible]	[illegible]
107	[illegible]	[illegible]	[illegible]	[illegible]	[illegible]	[illegible]
108	[illegible]	[illegible]	[illegible]	[illegible]	[illegible]	[illegible]
109	[illegible]	[illegible]	[illegible]	[illegible]	[illegible]	[illegible]
110	[illegible]	[illegible]	[illegible]	[illegible]	[illegible]	[illegible]
111	[illegible]	[illegible]	[illegible]	[illegible]	[illegible]	[illegible]
112	[illegible]	[illegible]	[illegible]	[illegible]	[illegible]	[illegible]
113	[illegible]	[illegible]	[illegible]	[illegible]	[illegible]	[illegible]
114	[illegible]	[illegible]	[illegible]	[illegible]	[illegible]	[illegible]
115	[illegible]	[illegible]	[illegible]	[illegible]	[illegible]	[illegible]
116	[illegible]	[illegible]	[illegible]	[illegible]	[illegible]	[illegible]
117	[illegible]	[illegible]	[illegible]	[illegible]	[illegible]	[illegible]
118	[illegible]	[illegible]	[illegible]	[illegible]	[illegible]	[illegible]
119	[illegible]	[illegible]	[illegible]	[illegible]	[illegible]	[illegible]
120	[illegible]	[illegible]	[illegible]	[illegible]	[illegible]	[illegible]
121	[illegible]	[illegible]	[illegible]	[illegible]	[illegible]	[illegible]
122	[illegible]	[illegible]	[illegible]	[illegible]	[illegible]	[illegible]
123	[illegible]	[illegible]	[illegible]	[illegible]	[illegible]	[illegible]
124	[illegible]	[illegible]	[illegible]	[illegible]	[illegible]	[illegible]
125	[illegible]	[illegible]	[illegible]	[illegible]	[illegible]	[illegible]
126	[illegible]	[illegible]	[illegible]	[illegible]	[illegible]	[illegible]
127	[illegible]	[illegible]	[illegible]	[illegible]	[illegible]	[illegible]
128	[illegible]	[illegible]	[illegible]	[illegible]	[illegible]	[illegible]
129	[illegible]	[illegible]	[illegible]	[illegible]	[illegible]	[illegible]
130	[illegible]	[illegible]	[illegible]	[illegible]	[illegible]	[illegible]
131	[illegible]	[illegible]	[illegible]	[illegible]	[illegible]	[illegible]
132	[illegible]	[illegible]	[illegible]	[illegible]	[illegible]	[illegible]
133	[illegible]	[illegible]	[illegible]	[illegible]	[illegible]	[illegible]
134	[illegible]	[illegible]	[illegible]	[illegible]	[illegible]	[illegible]
135	[illegible]	[illegible]	[illegible]	[illegible]	[illegible]	[illegible]
136	[illegible]	[illegible]	[illegible]	[illegible]	[illegible]	[illegible]
137	[illegible]	[illegible]	[illegible]	[illegible]	[illegible]	[illegible]
138	[illegible]	[illegible]	[illegible]	[illegible]	[illegible]	[illegible]
139	[illegible]	[illegible]	[illegible]	[illegible]	[illegible]	[illegible]
140	[illegible]	[illegible]	[illegible]	[illegible]	[illegible]	[illegible]
141	[illegible]	[illegible]	[illegible]	[illegible]	[illegible]	[illegible]
142	[illegible]	[illegible]	[illegible]	[illegible]	[illegible]	[illegible]
143	[illegible]	[illegible]	[illegible]	[illegible]	[illegible]	[illegible]
144	[illegible]	[illegible]	[illegible]	[illegible]	[illegible]	[illegible]
145	[illegible]	[illegible]	[illegible]	[illegible]	[illegible]	[illegible]
146	[illegible]	[illegible]	[illegible]	[illegible]	[illegible]	[illegible]
147	[illegible]	[illegible]	[illegible]	[illegible]	[illegible]	[illegible]
148	[illegible]	[illegible]	[illegible]	[illegible]	[illegible]	[illegible]
149	[illegible]	[illegible]	[illegible]	[illegible]	[illegible]	[illegible]
150	[illegible]	[illegible]	[illegible]	[illegible]	[illegible]	[illegible]
151	[illegible]	[illegible]	[illegible]	[illegible]	[illegible]	[illegible]
152	[illegible]	[illegible]	[illegible]	[illegible]	[illegible]	[illegible]
153	[illegible]	[illegible]	[illegible]	[illegible]	[illegible]	[illegible]
154	[illegible]	[illegible]	[illegible]	[illegible]	[illegible]	[illegible]
155	[illegible]	[illegible]	[illegible]	[illegible]	[illegible]	[illegible]
156	[illegible]	[illegible]	[illegible]	[illegible]	[illegible]	[illegible]
157	[illegible]	[illegible]	[illegible]	[illegible]	[illegible]	[illegible]
158	[illegible]	[illegible]	[illegible]	[illegible]	[illegible]	[illegible]
159	[illegible]	[illegible]	[illegible]	[illegible]	[illegible]	[illegible]
160	[illegible]	[illegible]	[illegible]	[illegible]	[illegible]	[illegible]
161	[illegible]	[illegible]	[illegible]	[illegible]	[illegible]	[illegible]
162	[illegible]	[illegible]	[illegible]	[illegible]	[illegible]	[illegible]
163	[illegible]	[illegible]	[illegible]	[illegible]	[illegible]	[illegible]
164	[illegible]	[illegible]	[illegible]	[illegible]	[illegible]	[illegible]
165	[illegible]	[illegible]	[illegible]	[illegible]	[illegible]	[illegible]
166	[illegible]	[illegible]	[illegible]	[illegible]	[illegible]	[illegible]
167	[illegible]	[illegible]	[illegible]	[illegible]	[illegible]	[illegible]
168	[illegible]	[illegible]	[illegible]	[illegible]	[illegible]	[illegible]
169	[illegible]	[illegible]	[illegible]	[illegible]	[illegible]	[illegible]
170	[illegible]	[illegible]	[illegible]	[illegible]	[illegible]	[illegible]
171	[illegible]	[illegible]	[illegible]	[illegible]	[illegible]	[illegible]
172	[illegible]	[illegible]	[illegible]	[illegible]	[illegible]	[illegible]
173	[illegible]	[illegible]	[illegible]	[illegible]	[illegible]	[illegible]
174	[illegible]	[illegible]	[illegible]	[illegible]	[illegible]	[illegible]
175	[illegible]	[illegible]	[illegible]	[illegible]	[illegible]	[illegible]
176	[illegible]	[illegible]	[illegible]	[illegible]	[illegible]	[illegible]
177	[illegible]	[illegible]	[illegible]	[illegible]	[illegible]	[illegible]
178	[illegible]	[illegible]	[illegible]	[illegible]	[illegible]	[illegible]
179	[illegible]	[illegible]	[illegible]	[illegible]	[illegible]	[illegible]
180	[illegible]	[illegible]	[illegible]	[illegible]	[illegible]	[illegible]
181	[illegible]	[illegible]	[illegible]	[illegible]	[illegible]	[illegible]
182	[illegible]	[illegible]	[illegible]	[illegible]	[illegible]	[illegible]
183	[illegible]	[illegible]	[illegible]	[illegible]	[illegible]	[illegible]
184	[illegible]	[illegible]	[illegible]	[illegible]	[illegible]	[illegible]
185	[illegible]	[illegible]	[illegible]	[illegible]	[illegible]	[illegible]
186	[illegible]	[illegible]	[illegible]	[illegible]	[illegible]	[illegible]
187	[illegible]	[illegible]	[illegible]	[illegible]	[illegible]	[illegible]
188	[illegible]	[illegible]	[illegible]	[illegible]	[illegible]	[illegible]
189	[illegible]	[illegible]	[illegible]	[illegible]	[illegible]	[illegible]
190	[illegible]	[illegible]	[illegible]	[illegible]	[illegible]	[illegible]
191	[illegible]	[illegible]	[illegible]	[illegible]	[illegible]	[illegible]
192	[illegible]	[illegible]	[illegible]	[illegible]	[illegible]	[illegible]
193	[illegible]	[illegible]	[illegible]	[illegible]	[illegible]	[illegible]
194	[illegible]	[illegible]	[illegible]	[illegible]	[illegible]	[illegible]
195	[illegible]	[illegible]	[illegible]	[illegible]	[illegible]	[illegible]
196	[illegible]	[illegible]	[illegible]	[illegible]	[illegible]	[illegible]
197	[illegible]	[illegible]	[illegible]	[illegible]	[illegible]	[illegible]
198	[illegible]	[illegible]	[illegible]	[illegible]	[illegible]	[illegible]
199	[illegible]	[illegible]	[illegible]	[illegible]	[illegible]	[illegible]
200	[illegible]	[illegible]	[illegible]	[illegible]	[illegible]	[illegible]
201	[illegible]	[illegible]	[illegible]	[illegible]	[illegible]	[illegible]
202	[illegible]	[illegible]	[illegible]	[illegible]	[illegible]	[illegible]
203	[illegible]	[illegible]	[illegible]	[illegible]	[illegible]	[illegible]
204	[illegible]	[illegible]	[illegible]	[illegible]	[illegible]	[illegible]
205	[illegible]	[illegible]	[illegible]	[illegible]	[illegible]	[illegible]
206	[illegible]	[illegible]	[illegible]	[illegible]	[illegible]	[illegible]
207	[illegible]	[illegible]	[illegible]	[illegible]	[illegible]	[illegible]
208	[illegible]	[illegible]	[illegible]	[illegible]	[illegible]	[illegible]
209	[illegible]	[illegible]	[illegible]	[illegible]	[illegible]	[illegible]
210	[illegible]	[illegible]	[illegible]	[illegible]	[illegible]	[illegible]
211	[illegible]	[illegible]	[illegible]	[illegible]	[illegible]	[illegible]
212	[illegible]	[illegible]	[illegible]	[illegible]	[illegible]	[illegible]
213	[illegible]	[illegible]	[illegible]	[illegible]	[illegible]	[illegible]
214	[illegible]	[illegible]	[illegible]	[illegible]	[illegible]	[illegible]
215	[illegible]	[illegible]	[illegible]	[illegible]	[illegible]	[illegible]
216	[illegible]	[illegible]	[illegible]	[illegible]	[illegible]	[illegible]
217	[illegible]	[illegible]	[illegible]	[illegible]	[illegible]	[illegible]
218	[illegible]	[illegible]	[illegible]	[illegible]	[illegible]	[illegible]
219	[illegible]	[illegible]	[illegible]	[illegible]	[illegible]	[illegible]
220	[illegible]	[illegible]	[illegible]	[illegible]	[illegible]	[illegible]
221	[illegible]	[illegible]	[illegible]	[illegible]	[illegible]	[illegible]
222	[illegible]	[illegible]	[illegible]	[illegible]	[illegible]	[illegible]
223	[illegible]	[illegible]	[illegible]	[illegible]	[illegible]	[illegible]
224	[illegible]	[illegible]	[illegible]	[illegible]	[illegible]	[illegible]
225	[illegible]	[illegible]	[illegible]	[illegible]	[illegible]	[illegible]
226	[illegible]	[illegible]	[illegible]	[illegible]	[illegible]	[illegible]
227	[illegible]	[illegible]	[illegible]	[illegible]	[illegible]	[illegible]
228	[illegible]	[illegible]	[illegible]	[illegible]	[illegible]	[illegible]
229	[illegible]	[illegible]	[illegible]	[illegible]	[illegible]	[illegible]
230	[illegible]	[illegible]	[illegible]	[illegible]	[illegible]	[illegible]

SCALE

100' 0 100' 200'

UNIT 3 — SHEET 6 OF 8 SHEETS

87-A

CURVE DATA

NO.	RAD.	TAN.	CHORD	ARC	DELTA
[illegible]	[illegible]	[illegible]	[illegible]	[illegible]	[illegible]

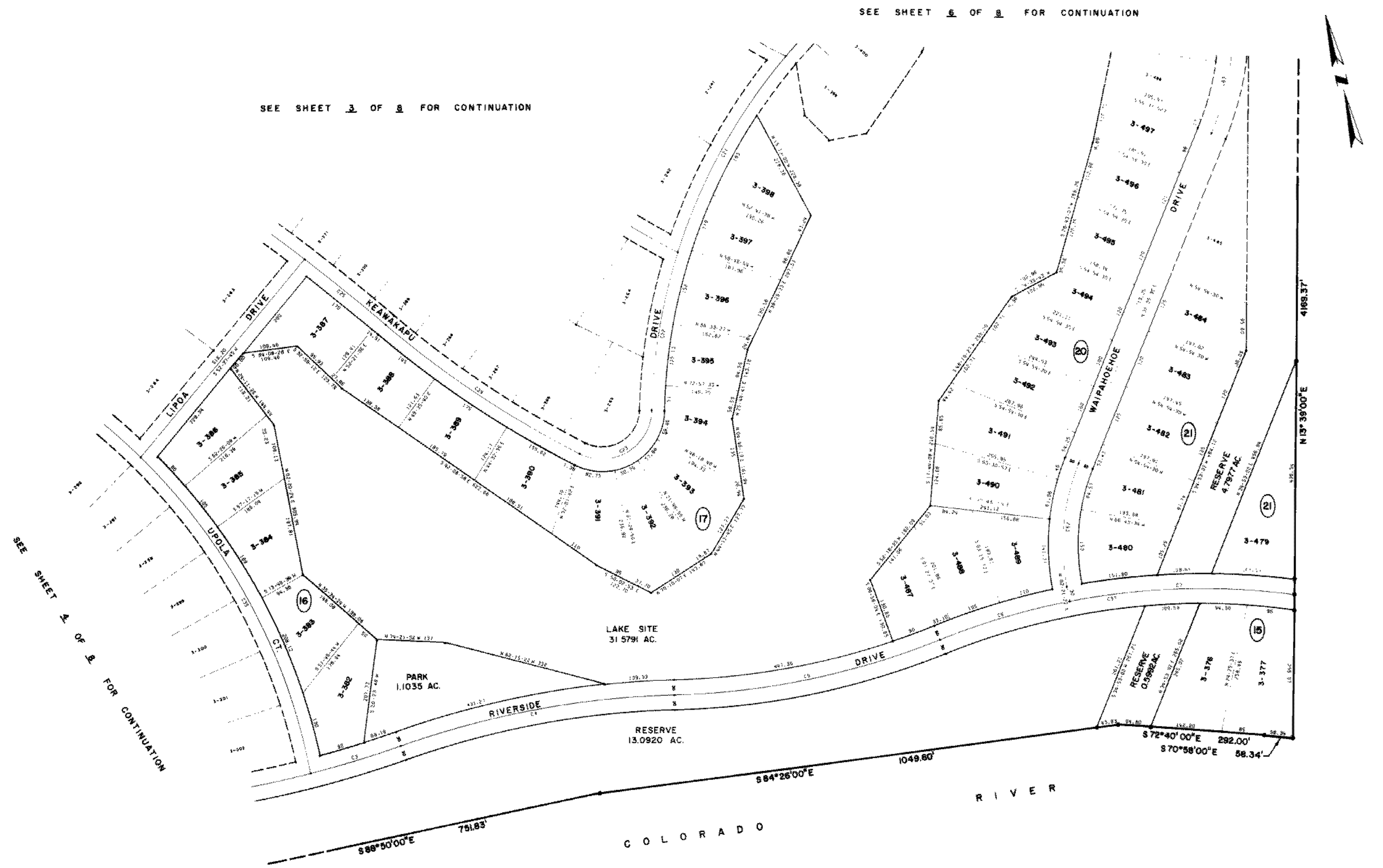

SCALE 100' 0 100' 200'

UNIT 3 – SHEET 7 OF 8 SHEETS

187-B

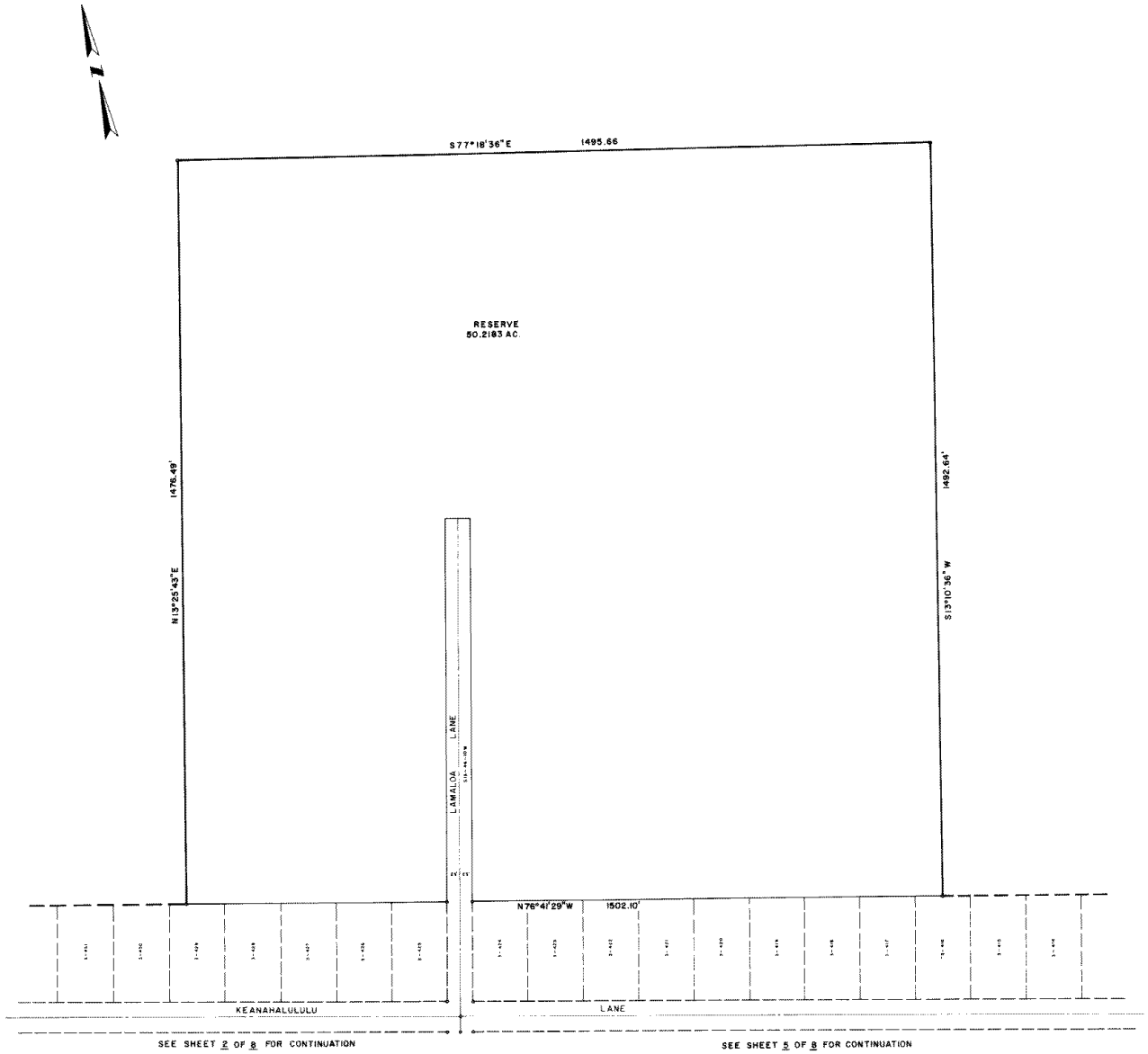

SCALE
100' 0 100' 200'

UNIT 3 – SHEET 8 OF 8 SHEETS