
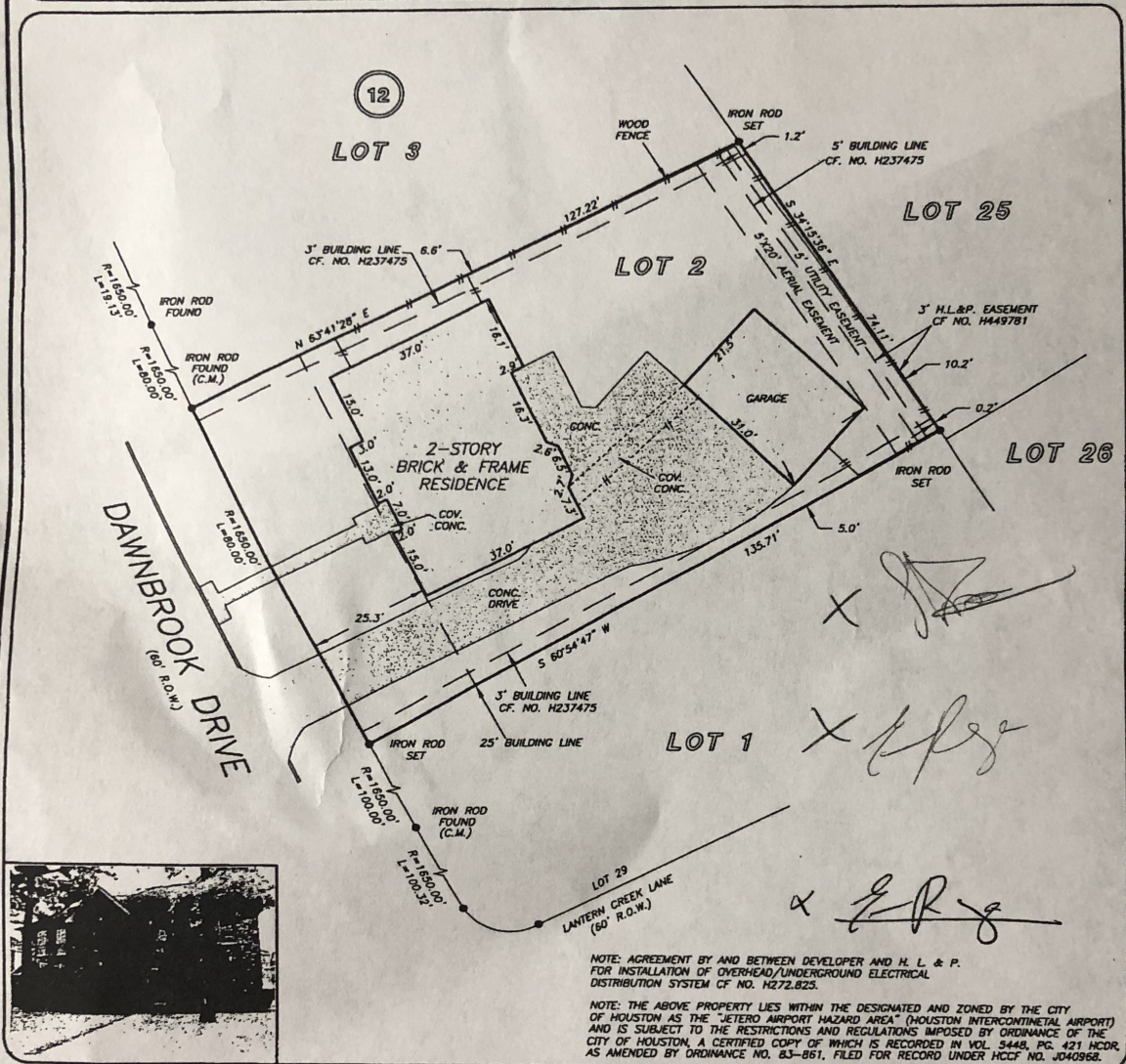


GF NO. 7175-09-1217 TEXAS AMERICAN TITLE
 ADDRESS: 15110 DAWN BROOK DRIVE
 HOUSTON, TEXAS 77068
 BORROWER: ERMA RAZA

LOT 2, BLOCK 12 OLDE OAKS, SECTION 3

ACCORDING TO THE MAP OR PLAT THEREOF RECORDED
 IN VOLUME 301, PAGE 119 OF THE MAP RECORDS
 OF HARRIS COUNTY, TEXAS

SCALE: 1" = 30'



THIS PROPERTY DOES NOT LIE WITHIN THE 100 YEAR FLOOD PLAIN AS PER FIRM PANEL NO. 48201C 0265 L MAP REVISION: 6/18/07 ZONE: X BASED ONLY ON VISUAL EXAMINATION OF MAPS. INACCURACIES OF FEMA MAPS PREVENT EXACT DETERMINATION WITHOUT DETAILED FIELD STUDY



A SUBSURFACE INVESTIGATION WAS BEYOND THE SCOPE OF THIS SURVEY

RECORD BEARING: VOL. 301, PG. 119 H.C.M.R.

DRAWN BY: AL

I HEREBY CERTIFY THAT THIS SURVEY WAS MADE ON THE GROUND, THAT THIS PLAT CORRECTLY REPRESENTS THE FACTS FOUND AT THE TIME OF SURVEY AND THAT THERE ARE NO ENCROACHMENTS APPARENT ON THE GROUND, EXCEPT AS SHOWN HEREDIN. THIS SURVEY IS CERTIFIED FOR THIS TRANSACTION ONLY AND ABSTRACTING PROVIDED IN THE ABOVE REFERENCED TITLE COMMITMENT WAS RELIED UPON IN PREPARATION OF THIS SURVEY.

PIOTR A. DEBSKI
 PROFESSIONAL LAND SURVEYOR
 NO. 5902
 JOB NO. 09-07181
 JULY 2, 2009



PRECISION SURVEYORS, INC.

1-800-LANDSURVEY 281-496-1586
 1-800-526-3787 FAX 281-496-1867
 14823 MEMORIAL DRIVE SUITE 8100 HOUSTON, TEXAS 77079