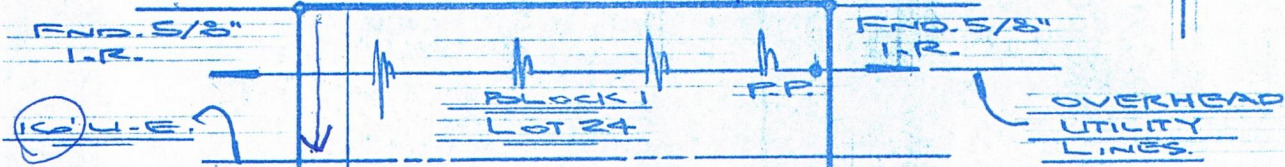
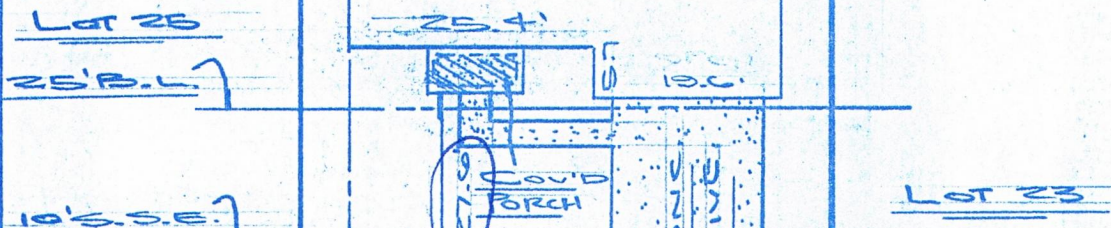



N. 00° 13' 31" W.
55.00'



S.H.L.T.P.
EMIT
PER C.F. No.
T-913368

- NOTES:
1. BEARINGS AND STREETS PER PLAT.
 2. CONCRETE DRIVE IS OVER 10'S.S.E. AS SHOWN
 3. AGREEMENT ELECTRIC PER HCCF NO T688785



PLAT OF LOT 24 BLOCK 1 OF OAK PARK TRAILS, SECTION 8
 ACCORDING TO THE PLAT RECORDED IN VOL 421 OF
 THE MAP RECORDS OF HARRIS COUNTY, TEXAS

PROPERTY IS NOT IN THE 100 YEAR FLOOD ZONE, IN ZONE X
 ACCORDING TO F.I.R.M. MAP NO. 480287 0615J, DATE 11/06/96
 BY GRAPHING PLOTTING ONLY, WE DO NOT ASSUME RESPONSIBILITY FOR EXACT DETERMINATION.

PROPERTY SUBJECT TO SUBDIVISION COVENANTS, CONDITIONS AND RESTRICTIONS.
 I hereby certify that this survey was made on the ground and that this plat correctly represents

