
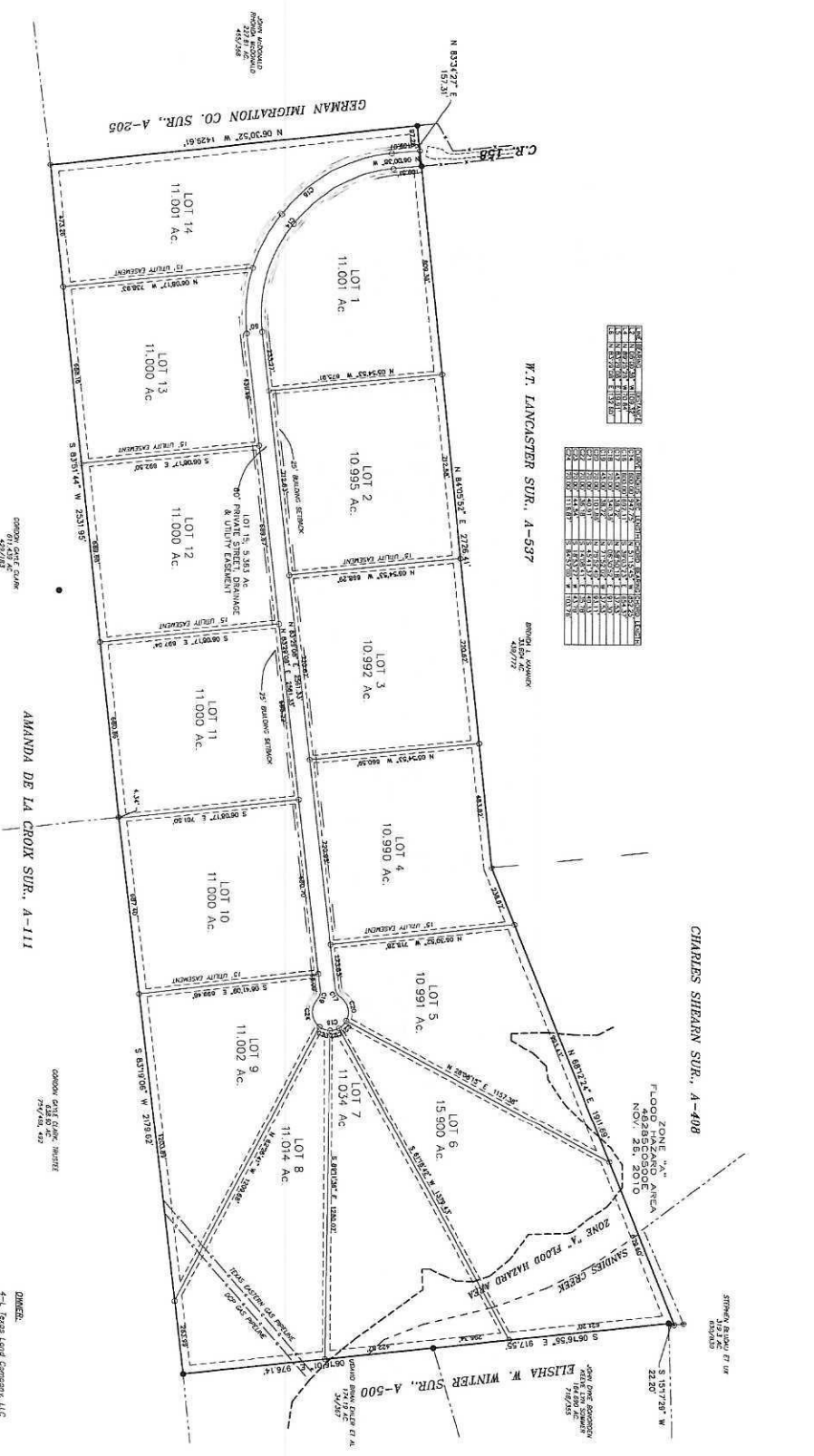
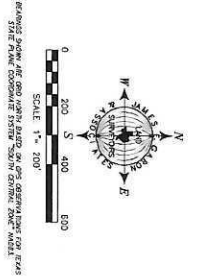


FINAL PLAT THE LAZY SANDIES SUBDIVISION



Buyer acknowledges existing fence line is not on survey boundary line.
Fence lines are not located on new subdivision plat.

Buyer
Signature:



- LEGEND**
- 1/2" wide road (shown with white)
 - 1/2" wide road (shown with black)
 - 1/2" wide road (shown with red)
 - 1/2" wide road (shown with blue)
 - 1/2" wide road (shown with green)
 - 1/2" wide road (shown with yellow)
 - 1/2" wide road (shown with purple)
 - 1/2" wide road (shown with pink)
 - 1/2" wide road (shown with light blue)
 - 1/2" wide road (shown with light green)
 - 1/2" wide road (shown with light yellow)
 - 1/2" wide road (shown with light purple)
 - 1/2" wide road (shown with light pink)
 - 1/2" wide road (shown with light light blue)
 - 1/2" wide road (shown with light light green)
 - 1/2" wide road (shown with light light yellow)
 - 1/2" wide road (shown with light light purple)
 - 1/2" wide road (shown with light light pink)
 - 1/2" wide road (shown with light light light blue)
 - 1/2" wide road (shown with light light light green)
 - 1/2" wide road (shown with light light light yellow)
 - 1/2" wide road (shown with light light light purple)
 - 1/2" wide road (shown with light light light pink)
 - 1/2" wide road (shown with light light light light blue)
 - 1/2" wide road (shown with light light light light green)
 - 1/2" wide road (shown with light light light light yellow)
 - 1/2" wide road (shown with light light light light purple)
 - 1/2" wide road (shown with light light light light pink)

DONOR:
411 Texas Loop Company, LLC
Schulenburg, Texas 78588
979-651-7123

ENGINEER & SURVEYOR:
James E. Garon & Assoc.
Land Surveyors & Civil Engineers
103 Westchester Road
Schulenburg, Texas 78588
512-331-4185

LOT SUMMARY:
NO. OF LOTS = 14
ACRES OF LOTS = 144.822 ACRES
TOTAL ACRES = 144.822 ACRES
LAND USE = RESIDENTIAL
COUNT OF 70' WIDE STRIP = 300'

FINAL PLAT
THE LAZY SANDIES
SUBDIVISION

07 APR 2011

APPROVED FOR RECORDING BY THE COMMISSIONER OF THE LAND RECORDS
STATE OF TEXAS, COUNTY OF BROWN, TEXAS
15th DISTRICT OFFICE, 15th FLOOR, 1100 W. 15th STREET, HOUSTON, TEXAS 77001

JAMES E. GARON & ASSOC.
LAND SURVEYORS & CIVIL ENGINEERS
Firm Reg. #008440 & F-20388
BAYLOR, TEXAS 78802
jgaron@jgaron.com
www.jgaron.com