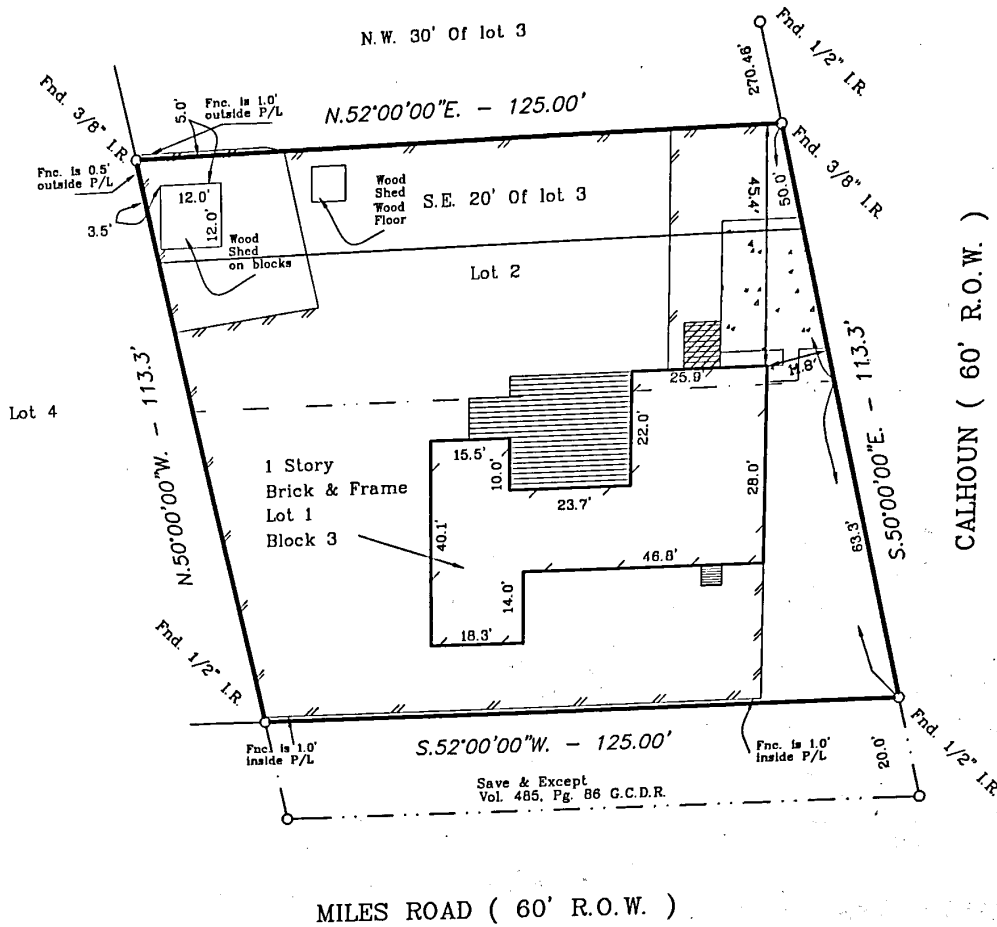



Scale: 1" = 30'



- Unlocated Pipeline Esmt. Vol. 2537, Pg. 591.
No evidence found at time of Survey.

Notes :
 - Basis for Bearings: S-W R.O.W. Of Calhoun (S.50°00'00"E.)
 - Distances shown are ground distances
 - All abstracting done by title company
 - All B.L.'s & U.E.'s taken from recorded plat unless otherwise noted
 - All fences are 6' wood unless otherwise noted.


* All Lots 1 & 2, and The Southeast 20' of Lot 3. Save & Except the South East 20' conveyed to Galveston County for St. Road.

I hereby certify that this survey was made on the ground under my supervision on 10-02-98 and that this plat represents the facts found at the time of the survey.

Charles O. Brandt 10-5-98
 Charles O. Brandt, R.P.L.S. No. 4344 Date

Inherent inaccuracies of FEMA or flood control maps preclude a surveyor from certifying to accuracies of locations based on such maps

This property appears to be out of the 100 year flood plain, & in insurance rate map zone C, as per map 4854700035C
 Dated 5-02-83



LOT: *	BLOCK: 3	SUBDIVISION: Bayview	SECTION: -
RECORDATION: Volume 184, Page 474 of Map Records	COUNTY: Harris	STATE: Texas	
ADDRESS: 202 Miles Rd.	CITY: Baycliff	LENDER: NationsBank	
PURCHASER: Ricky Craig Windus & Phyllis Anne Windus	TITLE COMPANY: Stewart Title Co.	G.F. # 98200434	

GULLETT & ASSOCIATES, INC.
 P.O. BOX 230187
 HOUSTON, TEXAS 77223
 (713) 644-3219 • FAX (713) 644-4945

DRAWN BY: E.G.
 DRAWING NO.: 98091846