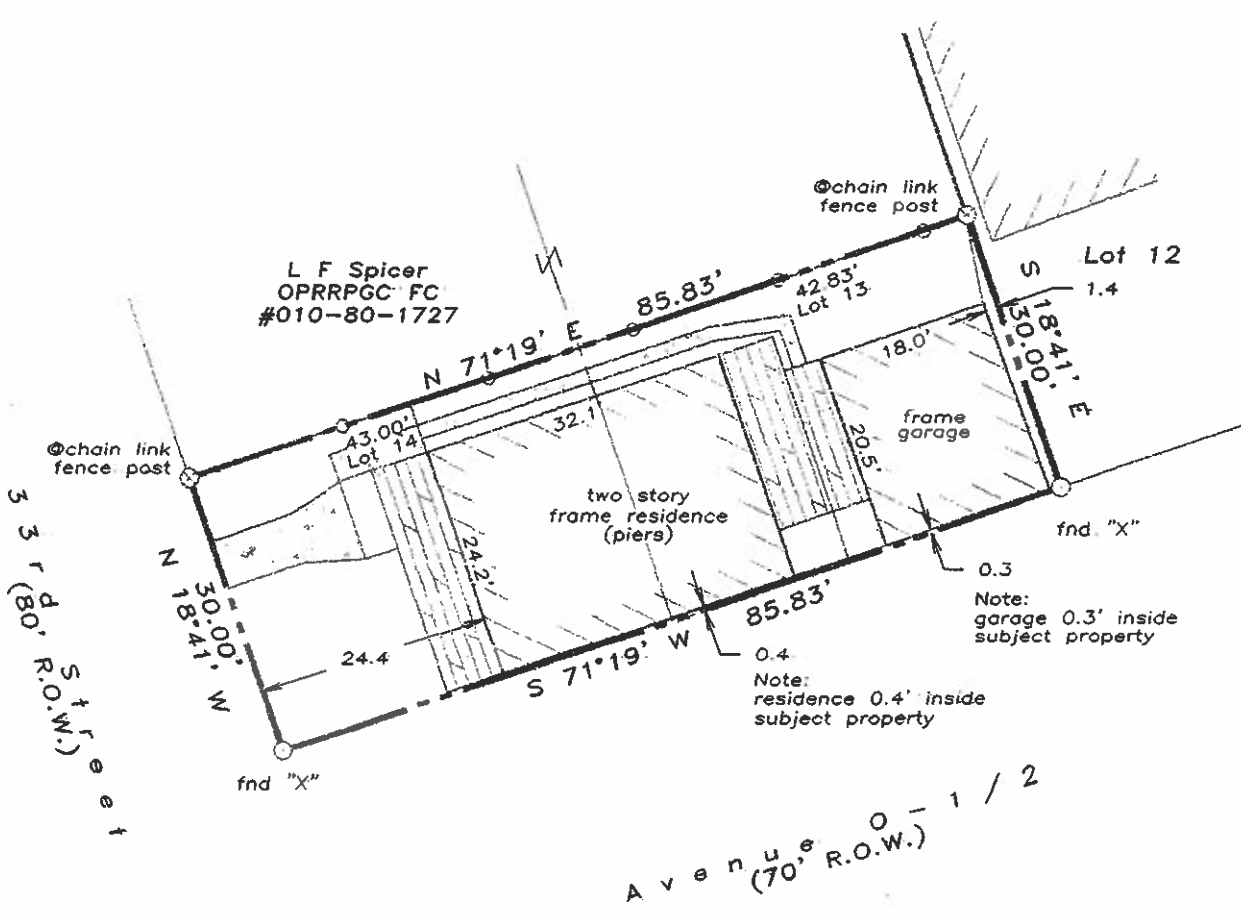
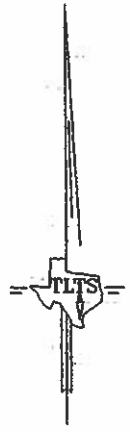


This property is not within the 100-Year Special Flood Hazard Area & is designated to be w/in FIRM Zone X, located on Panel 0026-E, Community #485469, December 6, 2002.




- NOTES:
- RECORD EASEMENTS, RESTRICTIONS, ROADWAYS, RIGHTS-OF-WAY, ETC. PROVIDED BY TITLE COMPANY ONLY
 - True ground distances shown
 - Bearings assumed on ROW 33rd
 - Plat references "Plan of COG by Wm. Sandusky, 1845"

Scale: 1" = 20'

LAND TITLE SURVEY OF A TRACT OF LAND
 being the South 30 feet of Lots 13 and 14,
 in the Northwest Block of Outlot 63, in the
 City and County of Galveston, Texas.

Subject property: 1724 33rd Street
 Galveston County, Texas
 To James E. Kempinski, Jr., Christine M. Kempinski,
 Network Funding, LP. and
 South-Land Title Co., GF #119254-M;

I hereby certify that this survey was made on the ground under my direct supervision and that this plat correctly represents the facts found at the time of the survey.



Laurence C. Wall

Laurence C. Wall
 RPLS #4814
 January 21, 2008

TEXAS LAND TITLE SURVEYORS
 1801 Moody Avenue
 Galveston, Texas 77550
 (409) 765-8883