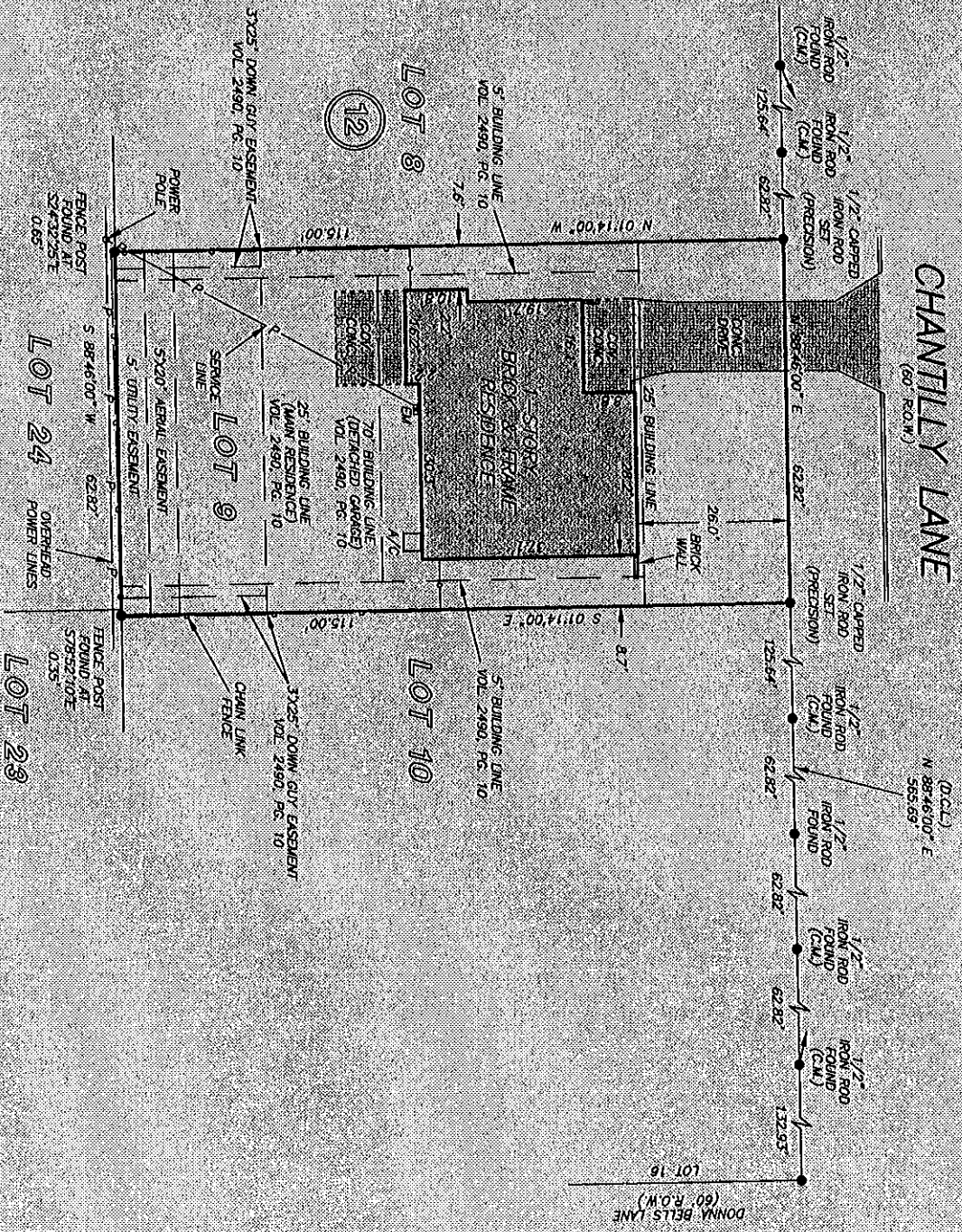


OF NO. 1359-14-1181 AMERICAN TITLE  
 ADDRESS: 2031 CHANTILLY LANE  
 HOUSTON, TEXAS 77018  
 BORROWER: DARRELL R. SMITH AND  
 TERRI S. SMITH

# LOT 9, BLOCK 12 OAK FOREST, SECTION 14

ACCORDING TO THE MAP OR PLAT THEREOF RECORDED  
 IN VOLUME 39, PAGE 69 OF THE MAP RECORDS  
 OF HARRIS COUNTY, TEXAS

SCALE: 1" = 30'



THIS PROPERTY DOES NOT LIE WITHIN THE  
 100 YEAR FLOOD PLAIN AS PER FIRM  
 PANEL NO. 48201C 0655 M  
 MAP REVISION: 06/09/2014  
 ZONE X  
 BASED ONLY ON VISUAL EXAMINATION OF MAPS,  
 MANCURAGES OF FEMA MAPS PREVENT EXACT  
 DETERMINATION WITHOUT DETAILED FIELD STUDY



A SUBSURFACE INVESTIGATION  
 WAS BEYOND THE SCOPE OF THIS SURVEY

D.C.L. = DIRECTIONAL CONTROL LINE  
 RECORD BEARING: VOL. 39, PG. 69, MRHCT

DRAWN BY: JG

I HEREBY CERTIFY THAT THIS SURVEY WAS MADE  
 ON THE GROUND, THAT THIS PLAT CORRECTLY  
 REPRESENTS THE FACTS FOUND AT THE  
 TIME OF SURVEY AND THAT THERE ARE NO  
 ENCROACHMENTS APPARENT ON THE GROUND,  
 EXCEPT AS SHOWN HEREON. THIS SURVEY IS  
 CERTIFIED FOR THIS TRANSACTION ONLY AND  
 ABSTRACTING PROVIDED IN THE ABOVE  
 REFERENCED TITLE COMMITMENT WAS RELIED  
 UPON IN PREPARATION OF THIS SURVEY.

GEORGE GALE  
 PROFESSIONAL LAND SURVEYOR  
 NO. 4678  
 JOB NO. 14-06696  
 JULY 15, 2014



DS  
 JAB

DS  
 MLB



713-686-5200



**PRECISION**  
 Surveyors

281-496-1586  
 950 THROUGHFIDE STREET SUITE 150 HOUSTON, TEXAS 77029

FAX 281-496-1867

1-800-LANDSURVEY  
 www.precisionsurveyors.com

210-829-4941  
 1777 NE LOOP 410 SUITE 600 SAN ANTONIO, TEXAS 78217