
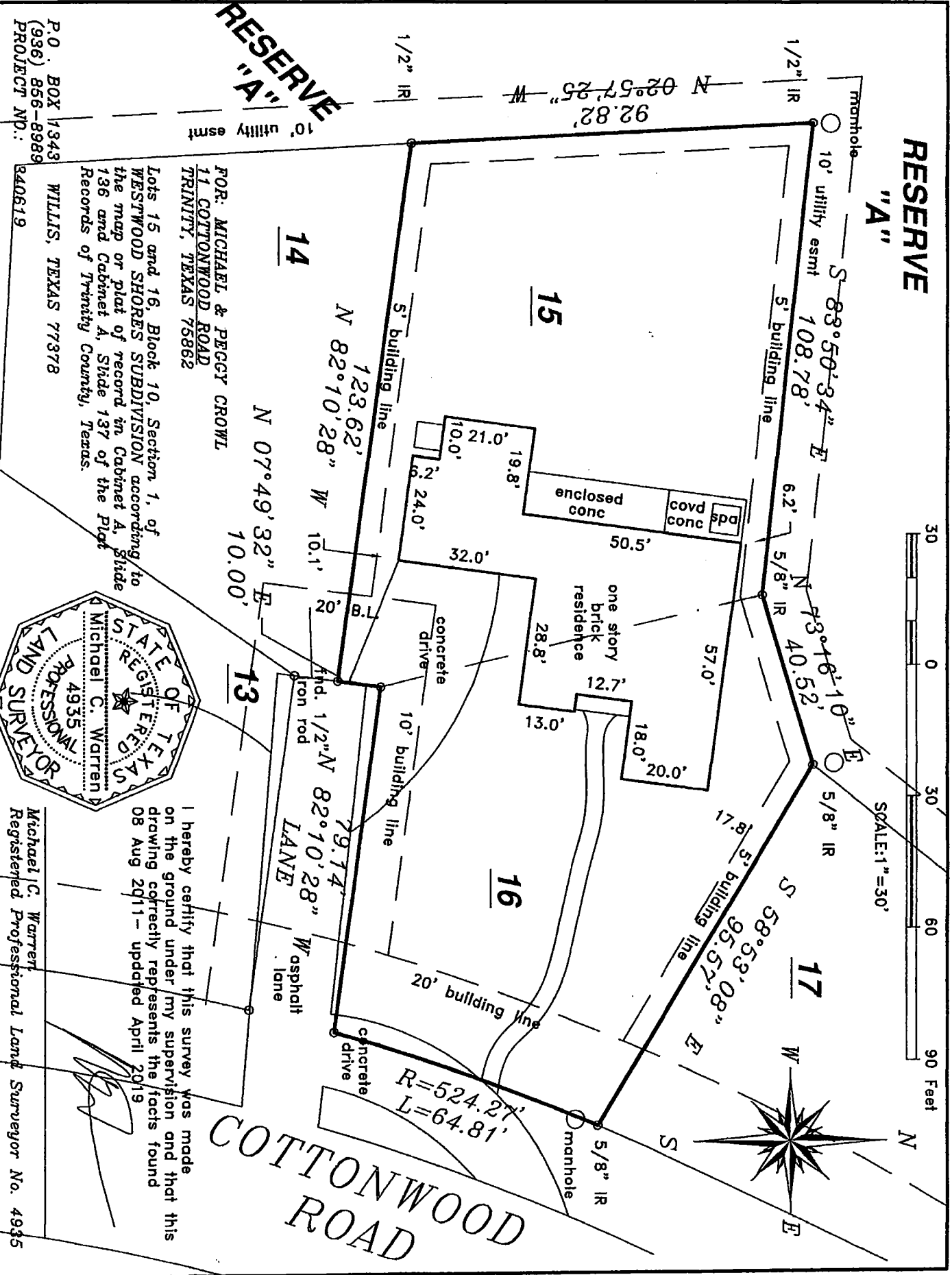


RESERVE "A"



RESERVE "A"




FOR: MICHAEL & PEGGY CROWL
11 COTTONWOOD ROAD
TRINITY, TEXAS 75862

Lots 15 and 16, Block 10, Section 1, of
WESTWOOD SHORES SUBDIVISION according to
the map or plat of record in Cabinet A, Slide
136 and Cabinet A, Slide 137 of the Plat
Records of Trinity County, Texas.

WILLIS, TEXAS 77378

P.O. BOX 1343
(936) 856-8989
PROJECT NO.: 840619



I hereby certify that this survey was made
on the ground under my supervision and that this
drawing correctly represents the facts found
08 Aug 2011 - updated April 2019

Michael C. Warren
Registered Professional Land Surveyor No. 4935

COTTONWOOD
ROAD