




Freestone CAD Web Map



10/27/2022, 10:59:43 AM

-  Parcels
-  Abstracts

**Boundary Lines are Approximate
Survey Required**



© OpenStreetMap (and) contributors, CC-BY-SA

Freestone County Appraisal District, BIS Consulting, bisconsulting.com

Disclaimer: This product is for informational purposes only and has not been prepared for or be suitable for legal, engineering, or surveying purposes. It does not represent an on-the-ground survey and represents only the approximate relative location of boundaries.