










-  Boundary
-  100 Year Floodplain
-  500 Year Floodplain
-  Floodway
-  Special
-  Unmapped/ Not Included
-  Stream, Intermittent
-  River/Creek
-  Water Body