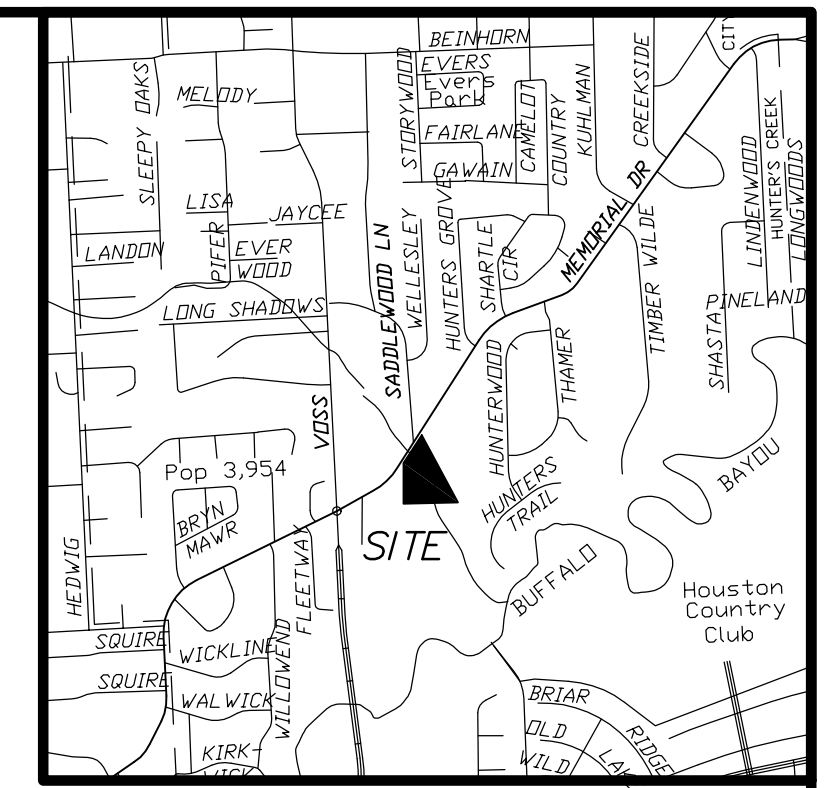
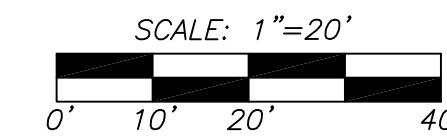


HARRIS COUNTY, TEXAS
JOHN D. TAYLOR SURVEY, A-72




VICINITY MAP
N.T.S.



GENERAL NOTES

- The Surveyor has not abstracted the subject property.
- According to the Federal Emergency Management Agency's Flood Insurance Rate Map No. 482010656L, dated June 16, 2007 the subject tract is located in Zone "X & AE" areas of minimal flooding not within any flood plane zone; and 100 year flood plane zone; 500 year flood plane zone. Zone "AE" base flood elevation determined to be at 52.0 feet and flood hazard factors determined respectively.
- This survey is performed without the benefit of Title Report.
- Benchmark - Floodplain Reference Mark Number 210125 is an HCFCD Brass Disk Stamped W100B21 situated 0.3 mile south of the intersection of Voss Rd and Memorial Drive along the easterly sidewalk on the bridge over Soldier Creek, (a branch of Buffalo Bayou). Monument is located on the northbound side at centerline downstream, reference Keymap 490M, stream No. W141-00-00, ELEVATION 58.80 Feet NAVD 1988, 2001 Adjusted.
- Temporary Benchmark - TBM #1: Top of 5/8 inch iron rod found for the northeast corner of Lot 4, situated in the southeasterly line of Memorial Drive, approximately 105' northerly of the centerline of Soldier Creek. Elevation 57.80 feet, NAVD 1988, 2001 Adjusted.
- TBM #2: Top of capped 5/8 inch iron rod found for the southwest corner of Lot 4, situated approximately 175' southerly of the centerline of Soldier Creek and 123 feet southeast of the southeasterly right-of-way line of Memorial Drive. Elevation 57.79 feet, NAVD 1988, 2001 Adjusted.
- The Existing Utility Lines shown hereon and referencing this note were not located in the field, but are shown at their approximate location based on City of Houston Construction plans, As-built, Department of Public Works and Engineering Geographic Information & Management System (GIMS) maps and private utility company plans.
- Bearings on this survey are based on the southeasterly right-of-way line of Memorial Drive being N35°05'20"E
- There are no visible signs of a cemetery on this tract.
- All utilities shown hereon are based on above ground observation only. For utility marking in the area, call 1-800-DIG-TESS.
- Nothing in this survey is intended to express an opinion regarding ownership or title.
- The word CERTIFY is understood to be an expression of professional judgment by the surveyor, which is based on his best knowledge, information and belief.
- This survey is certified for this transaction only.
- This survey is being provided solely for the use of the current parties and that no license has been created, expressed or implied, to copy the survey except as is necessary in conjunction with the original transaction.
- Subject site has access from Memorial Drive, a public right-of-way.

I hereby certify that this survey was made on the ground, that this plot correctly represents the facts found at the time of survey and that this professional service conforms to the current Texas Society of Professional Surveyors Standards and Specifications for a Category 6, Condition II Survey



Robert A. Marlowe
Registered Professional Land Surveyor
Texas Registration No. 4218

TOPOGRAPHIC SURVEY
LOT 4, AMENDED PLAT OF
HUNTERS GLEN SUBDIVISION
10667 MEMORIAL DRIVE
HARRIS COUNTY, HOUSTON, TEXAS

REVISIONS		
REV.	DESCRIPTION	DATE

A TOPOGRAPHIC SURVEY OF 0.9871 ACRES, ALL OF LOT 4 OF THE AMENDED PLAT OF HUNTERS GLEN SUBDIVISION VOL. 346, PAGE 26, MAP RECORD OF HARRIS COUNTY, TEXAS

SCALE: 1"=20'
DATE OF SURVEY: 03/25/14

REKHA ENGINEERING INC.

CIVIL ENGINEERS AND LAND SURVEYORS
5301 Hollister Road, Suite 190
Houston, Texas 77040
713-895-8080
713-895-8081
Fax: 713-895-7686
© COPYRIGHT 2013
email: rekha@rednet.net

TBPLs No. 10133800
TBPE No. F-3712
REVIEWED BY: JHE

DRAWN BY: PGJ CHECKED BY: RAM
CLIENT: DR. TRINH-CRC JOB NO: 0314-3440

- LEGEND
- AE AERIAL EASEMENT
 - ASPH ASPHALT
 - BL BUILDING LINE
 - BLDG BUILDING
 - BM BENCHMARK
 - CL CENTER LINE
 - CLF CHAIN LINK FENCE
 - CMP CORRUGATED METAL PIPE
 - CO CLEAN OUT
 - CONC CONCRETE
 - COR CORNER
 - DRWY DRIVEWAY
 - EA EDGE OF ASPHALT
 - EC EDGE OF CONCRETE
 - ESMNT EASEMENT
 - FF FINISHED FLOOR
 - FH FIRE HYDRANT
 - FL FLOW LINE
 - FLD FLOW LINE OF DITCH
 - FNC FENCE
 - FND FOUND
 - G GUTTER
 - GI GRATE INLET
 - GM GAS METER
 - GRV GRAVEL
 - GT GREASE TRAP
 - GW GUY WIRE
 - HB HIGH BANK
 - HC HANDICAP
 - HCDR HARRIS COUNTY DEED RECORDS
 - HCMR HARRIS COUNTY MAP RECORDS
 - HDWL HEADWALL
 - LNSC LANDSCAPE
 - LS LIGHT STANDARD
 - MH MANHOLE
 - MW MONITORING WELL
 - NG NATURAL GROUND
 - OH OVERHANG
 - P OVERHEAD LINES
 - PP POWER POLE
 - PST POST
 - PVMT PAVEMENT
 - SAN SANITARY
 - SDWK SIDEWALK
 - STM STORM SEWER
 - TB TOE OF BANK
 - TBM TEMPORARY BENCHMARK
 - TC TOP OF CURB
 - TG TOP OF GRATE
 - TOS TOP OF SIDEWALK
 - TP TOP OF PAVEMENT
 - TR TOP OF RIM
 - UE UTILITY EASEMENT
 - UG UNDERGROUND
 - WF WOOD FENCE
 - WL WATER LINE
 - WM WATER METER
 - WS WHEEL STOP
 - WV WATER VALVE
 - /// ASPHALT LINE
 - 90' CONTOUR LINE
 - FENCE LINE
 - GAS LINE
 - GRAVEL LINE
 - HIGH BANK LINE
 - POWER LINE
 - SANITARY SEWER LINE
 - SBC/TELEPHONE LINE
 - STORM SEWER LINE
 - WATER LINE

