
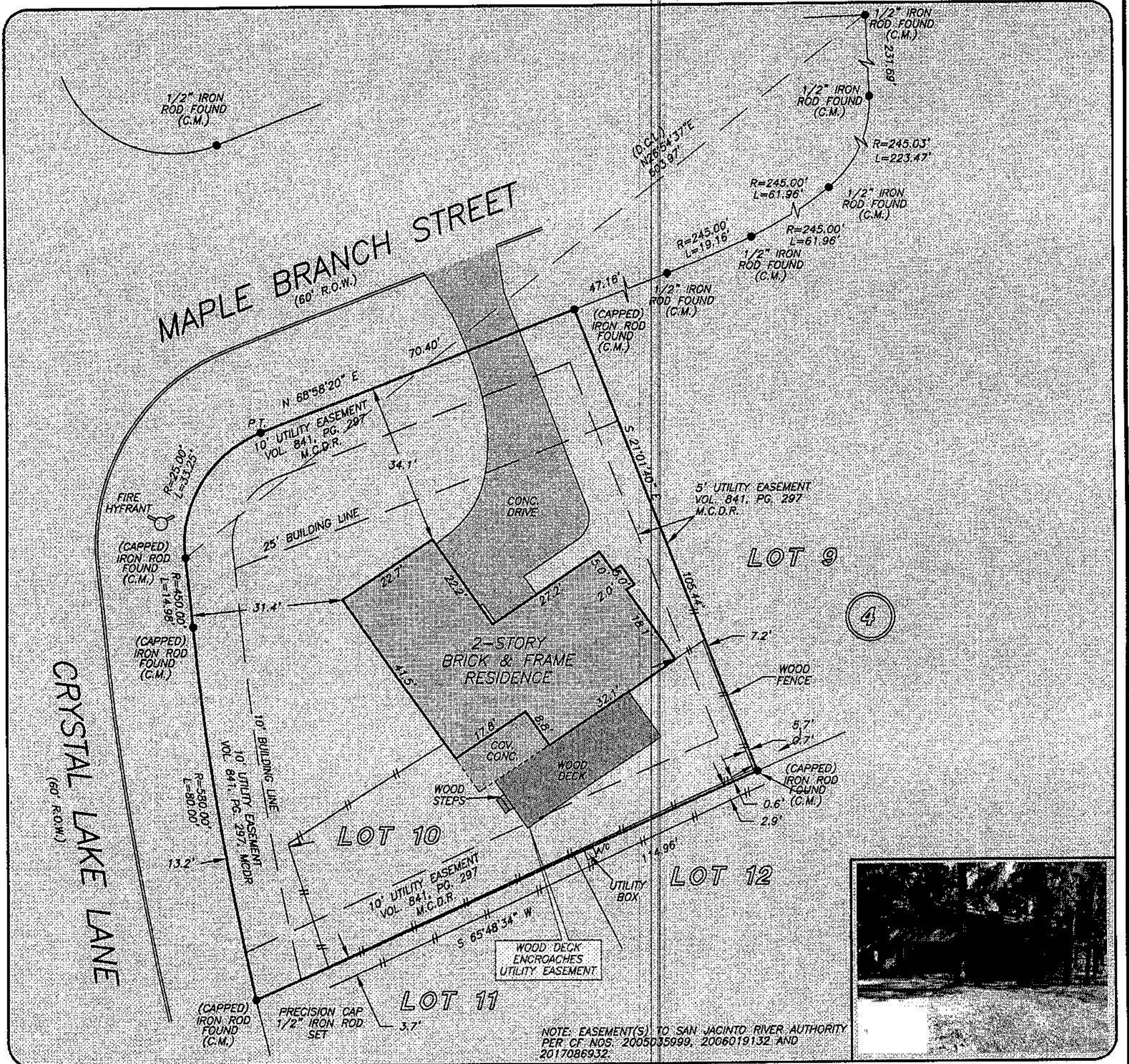


GF NO. CTH-WD-CT18692821TF CHICAGO TITLE
 ADDRESS: 2 MAPLE BRANCH STREET
 SPRING, TEXAS 77380
 BORROWER: GEORGE MATTHEWS, JR. AND
 STEPHANIE COLEMAN

LOT 10, BLOCK 4 THE WOODLANDS VILLAGE OF GROGANS MILL, SECTION 5

ACCORDING TO THE MAP OR PLAT THEREOF RECORDED
 IN CABINET B, SHEET 21A OF THE MAP RECORDS
 OF MONTGOMERY COUNTY, TEXAS

SCALE: 1" = 30'



NOTE: EASEMENT(S) TO SAN JACINTO RIVER AUTHORITY
 PER CF NOS. 2005035999, 2006019132 AND
 2017086932

THIS PROPERTY DOES NOT LIE WITHIN THE
 100 YEAR FLOOD PLAIN AS PER FIRM
 PANEL NO. 48339C 0540 H
 MAP REVISION: 08/18/2014
 ZONE X
 BASED ONLY ON VISUAL EXAMINATION OF MAPS.
 INACCURACIES OF FEMA MAPS PREVENT EXACT
 DETERMINATION WITHOUT DETAILED FIELD STUDY



A SUBSURFACE INVESTIGATION
 WAS BEYOND THE SCOPE OF THIS SURVEY

D.C.L. = DIRECTIONAL CONTROL LINE
 RECORD BEARING: CABINET B, SHEET 21A, M.C.M.R.

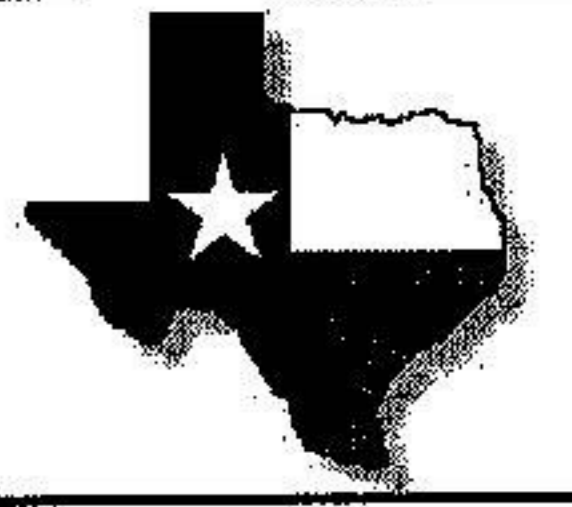
DRAWN BY: SV/MM

I HEREBY CERTIFY THAT THIS SURVEY WAS MADE
 ON THE GROUND, THAT THIS PLAT CORRECTLY
 REPRESENTS THE FACTS FOUND AT THE
 TIME OF SURVEY AND THAT THERE ARE NO
 ENCROACHMENTS APPARENT ON THE GROUND,
 EXCEPT AS SHOWN HEREON. THIS SURVEY IS
 CERTIFIED FOR THIS TRANSACTION ONLY AND
 ABSTRACTING PROVIDED IN THE ABOVE
 REFERENCED TITLE COMMITMENT WAS RELIED
 UPON IN PREPARATION OF THIS SURVEY.

JAMES P. WALKOVIAK
 PROFESSIONAL LAND SURVEYOR
 NO. 5971
 JOB NO. 18-04371
 APRIL 27, 2018



Chicago Title
 A trusted business partner since 1847
TARYN FENNESSY
 281-362-2014



PRECISION
 surveyors

1-800-LANDSURVEY
 www.precisionsurveyors.com
 281-496-1586 FAX 281-496-1867 210-829-4941 FAX 210-829-1555
 950 THREADNEEDLE STREET SUITE 150 HOUSTON, TEXAS 77079 1777 NE LOOP 410 SUITE 600 SAN ANTONIO, TEXAS 78217
 FIRM NO. 10063700