
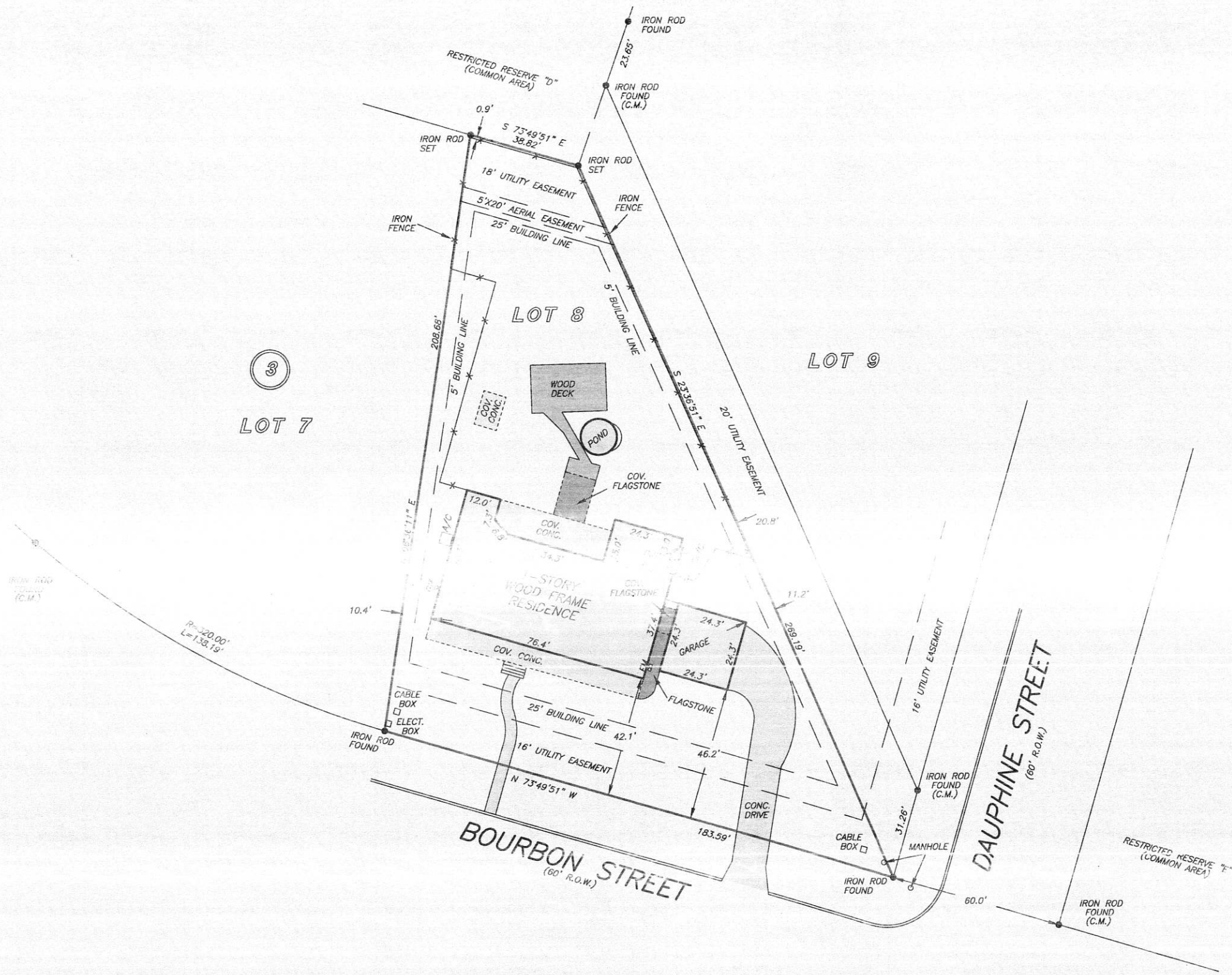


GF NO. 3013984 RICHMOND TITLE
 ADDRESS: 10850 BOURBON STREET
 WILLIS, TEXAS 77318
 BORROWER: KAYWARD BOUILLION AND
 LANA K. BOUILLION

**LOT 8, BLOCK 3
 THE FRENCH QUARTER ON LAKE
 CONROE, SECTION 1**
 ACCORDING TO THE MAP OR PLAT THEREOF RECORDED
 IN CABINET Q, SHEET 36 OF THE MAP RECORDS
 OF MONTGOMERY COUNTY, TEXAS

SCALE: 1" = 40'



THIS PROPERTY DOES NOT LIE WITHIN THE
 100 YEAR FLOOD PLAIN AS PER FIRM
 PANEL NO. 48339C 0220 F
 MAP REVISION: 12-19-1996
 ZONE X
 BASED ONLY ON VISUAL EXAMINATION OF MAPS.
 INACCURACIES OF FEMA MAPS PREVENT EXACT
 DETERMINATION WITHOUT DETAILED FIELD STUDY.



A SUBSURFACE INVESTIGATION
 WAS BEYOND THE SCOPE OF THIS SURVEY

RECORD BEARING: CABINET Q, SHEET 36, M.C.M.R.


DRAWN BY: VT

I HEREBY CERTIFY THAT THIS SURVEY WAS MADE
 ON THE GROUND, THAT THIS PLAT CORRECTLY
 REPRESENTS THE FACTS FOUND AT THE
 TIME OF SURVEY AND THAT THERE ARE NO
 ENCROACHMENTS APPARENT ON THE GROUND,
 EXCEPT AS SHOWN HEREON. THIS SURVEY IS
 CERTIFIED FOR THIS TRANSACTION ONLY AND
 ABSTRACTING PROVIDED IN THE ABOVE
 REFERENCED TITLE COMMITMENT WAS RELIED
 UPON IN PREPARATION OF THIS SURVEY.

RICKY J. RICHARDSON
 PROFESSIONAL LAND SURVEYOR
 NO. 5445
 JOB NO. 09-03205
 APRIL 03, 2009



RICHMONDTITLE Services
 LUCY RANGEL
 214-291-8808



PRECISION SURVEYORS, INC.

1-800-LANDSURVEY 281-496-1586
 1-800-526-3787 FAX 281-496-1867
 14925 MEMORIAL DRIVE SUITE B100 HOUSTON, TEXAS 77079