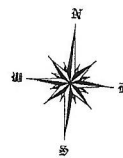


HIDDEN VALLEY CIRCLE

BASED on the FEMA Flood Insurance Rate map referenced below, this property is not situated within any of the flood zones shown thereon, as scaled graphically, to the best of my ability from available data on said map. Any flood zone determination herein is NOT to be interpreted as a guarantee against flooding, or flood damage to property and/or improvements, by Fuller and Associates.

PANEL No.: 480639 0120 C Date/Revised Date: May 7, 2001

Property Address: 128 Hidden Valley Circle
Huntsville, Texas 77340



PLAT OF SURVEY OF

**LOT 27
HIDDEN VALLEY SUBDIVISION**

In the JOHN HUME SURVEY, A-264
Walker County, Texas


October, 2009


Scale: 1" = 20 Feet

FULLER and ASSOCIATES
Huntsville, Texas
FILE: HIDDEN Valley-27-Update /2009/
Reference: HIDDEN Valley-27 /2005/

- NOTES:
1. Plat of HIDDEN VALLEY SUBDIVISION is recorded in Volume 4, Page 54, P.R.

I, JOE A. FULLER, Registered Professional Land Surveyor, do hereby certify that this plat represents a survey made of the ground under my supervision and that all monuments and apparent easements are shown hereon.



Signed 
JOE A. FULLER
R.P.L.S. No. 4066
October 30, 2009