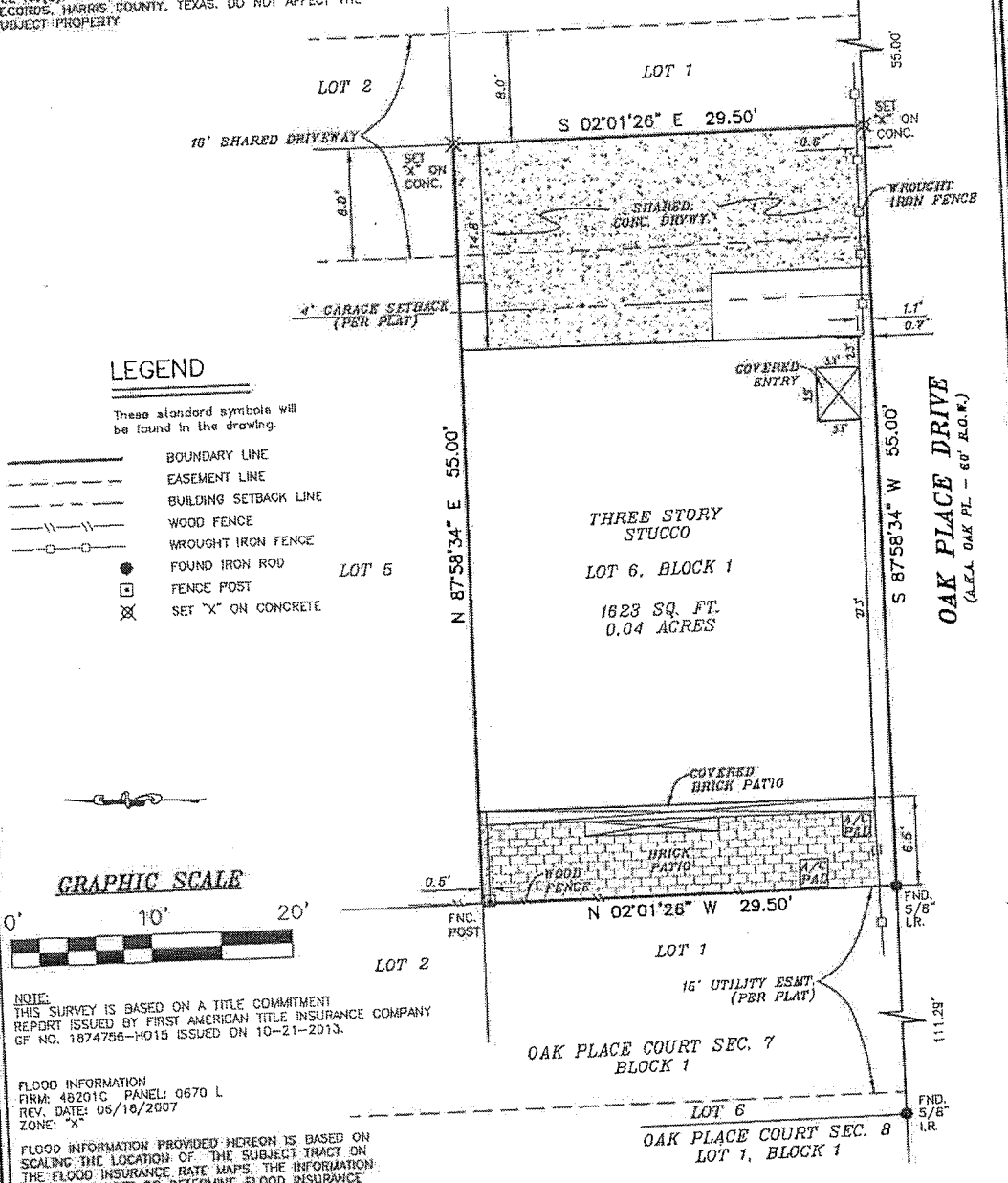


SURVEYOR'S NOTE:
 THE UTILITY EASEMENTS AS RECORDED IN
 FILE NO(S): U666646, U719203, U768133, OFFICIAL
 RECORDS, HARRIS COUNTY, TEXAS, DO NOT AFFECT THE
 SUBJECT PROPERTY


OAK PLACE COURT SEC. 1
 (FILM CODE NO. 426097)
 LOT 5



LEGEND

These standard symbols will be found in the drawing.

- BOUNDARY LINE
- - - EASEMENT LINE
- - - BUILDING SETBACK LINE
- ||| WOOD FENCE
- - - WROUGHT IRON FENCE
- FOUND IRON ROD
- FENCE POST
- ⊗ SET "X" ON CONCRETE



NOTE:
 THIS SURVEY IS BASED ON A TITLE COMMITMENT
 REPORT ISSUED BY FIRST AMERICAN TITLE INSURANCE COMPANY
 GF NO. 1874756-H015 ISSUED ON 10-21-2013.


FLOOD INFORMATION
 FIRM: 48201C PANEL: 0670 L
 REV. DATE: 05/18/2007
 ZONE: "X"

FLOOD INFORMATION PROVIDED HEREON IS BASED ON
 SCALING THE LOCATION OF THE SUBJECT TRACT ON
 THE FLOOD INSURANCE RATE MAPS. THE INFORMATION
 SHOULD BE USED TO DETERMINE FLOOD INSURANCE
 RATES ONLY AND IS NOT INTENDED TO IDENTIFY SPECIFIC
 FLOODING CONDITIONS. WE ARE NOT RESPONSIBLE
 FOR THE F.I.R.M.'S ACCURACY.


Blair

I, DAVID E. KING, JR., a Registered Professional Land Surveyor in the State of Texas,
 do hereby certify to FIRST AMERICAN TITLE INSURANCE COMPANY
 and FLAGSTAR BANK, FSB ISADA, ATIMA
 that the above map is true and correct according to an actual field survey, made by me or under my supervision,
 of the property shown hereon or described by field notes accompanying this drawing. I further
 certify that all easements and rights-of-way of which I have been advised are shown hereon and that, except
 as shown, there are no apparent visible encroachments, no apparent visible overlapping of improvements and
 no apparent discrepancies or conflicts in the boundary lines, as of the date of the field survey,
 located in the Block 1 of OAK PLACE COURT, SECTION 3 recorded in
 Film Code No. 409006 of the Map/Deed and Plat Records of HARRIS County, Texas.
 Borrower: OBEDIENCE SMITH SURVEY, A-498
BARYL LAWRENCE AND AMANDA LAWRENCE
 Address: 150 OAK PLACE DRIVE GF No. 1874756-H015

LAND TITLE SURVEY			
JOB NO.:	NO.	REVISION	DATE
1316001875			
DATE:	10/29/13		
DRAWN BY:	RM		
APPROVED BY:	DK		



SUBJECT TO RESTRICTIVE COVENANTS AND/OR EASEMENTS RECORDED IN:
 FILM CODE NO. 483608, MAP AND/OR PLAT RECORDS, HARRIS COUNTY, TEXAS
 CLIENT'S FILE NO(S): T880218, T886753, U231506, U407188, U802443,
 U867419, U595896, X806191, 20990393532, 20110285919, 20120002294,
 U666646, U719203, U768133, OFFICIAL RECORDS, HARRIS COUNTY, TEXAS



Overland Consortium Inc.
 Surveyors 9885 Bellaire Blvd, Suite 118, Houston, TX 77036
 Tel: 281-940-8869 Fax: 281-207-6476

DAVID E. KING, JR., R.P.L.S.
 Registered Professional Land Surveyor
 Registration No. 6272
 COPYRIGHT ALL RIGHT RESERVED TO OVERLAND CONSORTIUM INC.

David E. King
 7-31-15