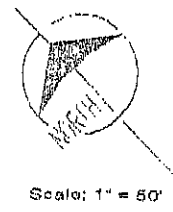
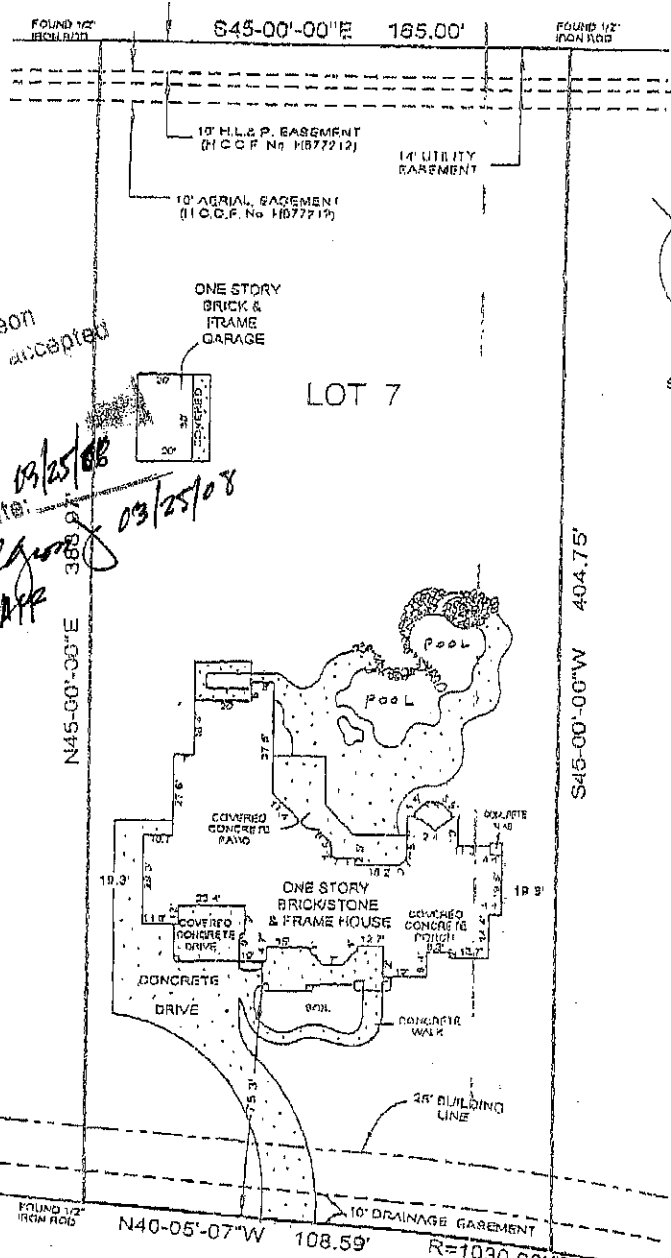


ACREAGE



All matters appearing hereon have been reviewed and accepted by the undersigned.

*Franklyn Jones*  
*Holly Jones by Franklyn Jones*  
 Date: 03/25/08  
 Date: 03/25/08  
 LOT 6 APP

PROPERTY ADDRESS:  
 12628 Hunters Canyon Drive  
 Cypress, Texas, 77429

HUNTERS CANYON  
 (60' R.O.W.)

SURVEY FOR: BRIAN WHITLOCK and LISA J. WHITLOCK


NOTES:  
 1. Restrictive Covenants recorded in Film Code No. 554059, H.C.M.R., and under H.C.O.P. No. X581040.

BEING LOT 7, IN BLOCK 1, OF GREAT OAK ESTATES, a subdivision in Harris County, Texas according to the map or plat recorded at Film Code No. 554059 of The Map Records of Harris County, Texas.

ROBINSON SURVEYING, INC.

P.O. BOX 11925  
 SPRING, TEXAS 77381-1925  
 PHONE (281) 370-0211  
 FAX (281) 370-0210

I, Thomas G. Robinson, certify that this survey was performed under my supervision on April 22, 2005; that there were no encroachments except as shown; that this survey conforms to T.S.P.S Standards for a Category 1A, Condition III Survey; and that subject property is not in the 100 year Flood Plain, and that subject property is in Zone "X" on F.I.R.M. Map # 48201C 0490 K dated April 20, 2004. This certifies only to those easements and building lines shown on the recorded plat of the subdivision and on Commitment GF#05-41808 122 of Aledo Title Company dated March 10, 2005.



*Thomas G. Robinson*

Thomas G. Robinson, R.P.L.S. #1874  
 JOB #BRIANW