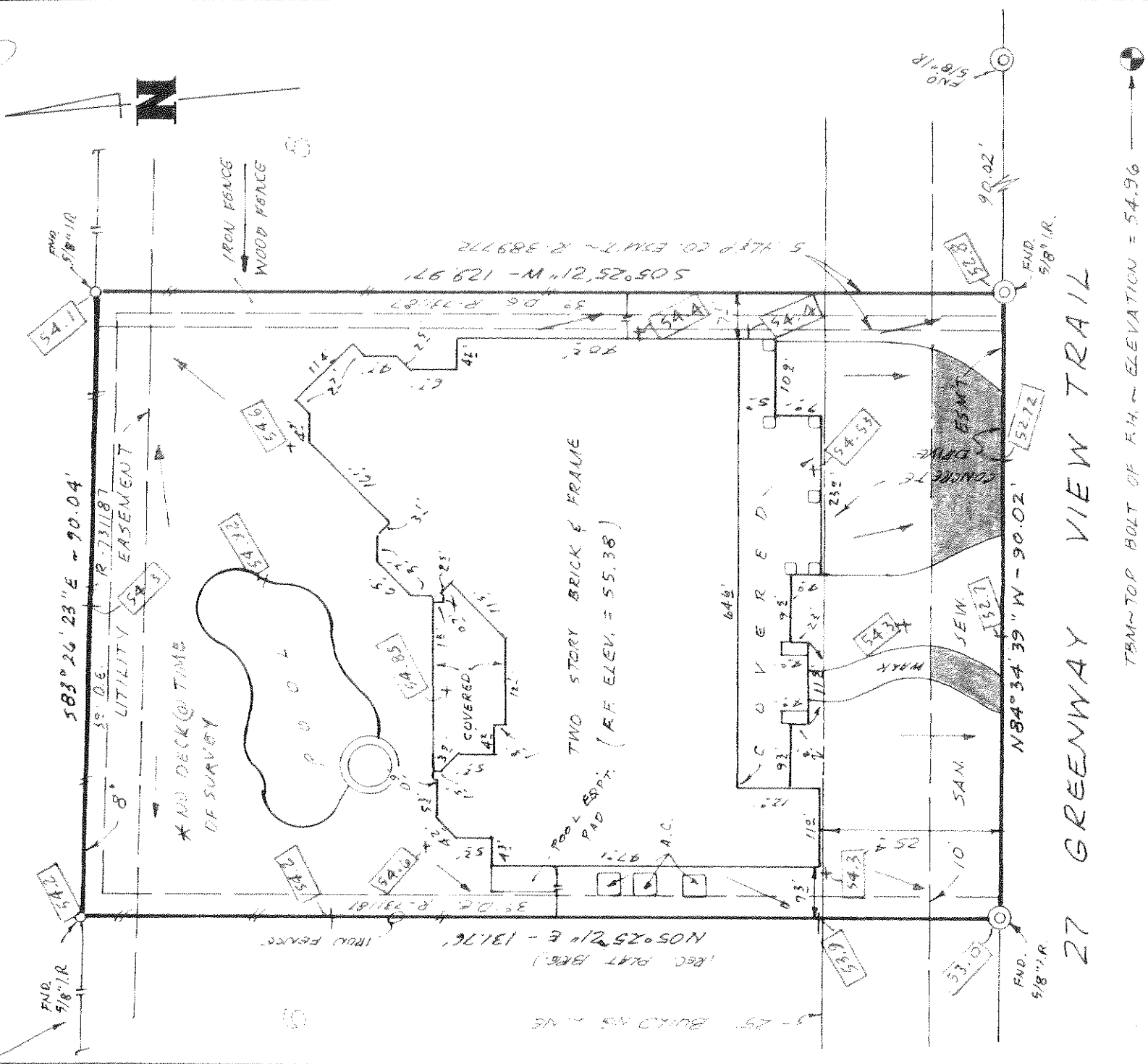


KINGS CROSSING SECTION 20 (RESTRICTED RESERVE "D" ~ FILM CODE NO. D359141)



PROPERTY DESCRIPTION: LOT SEVEN (7), BLOCK FOUR (4), DE KINGWOOD GREENS VILLAGE, SECTION THREE (3), AN ADDITION IN HARRIS COUNTY, TEXAS, ACCORDING TO THE MAP OR PLAT THEREOF, RECORDED IN FILM CODE NO. 364131 OF THE MAP RECORDS OF HARRIS COUNTY, TEXAS.

BUYER: JULIO C RODRIGUEZ and ROSARIO F RODRIGUEZ  
 ADDRESS: 27 GREENWAY VIEW TRAIL, KINGWOOD, TEXAS

TITLE CO.: STATEWIDE TITLE CO.  
 LENDER: FIDELITY MORTGAGE

NOTES: H.L.P. UNDERGROUND/OVERHEAD ELECTRICAL SERVICE AGREEMENT ~ H.L.P. NO. R-369199

*Julio C. Rodriguez*  
*Rosario F. Rodriguez*  
 9-17-96  
*Rosario F. Rodriguez*


TBM-TOP BOLT OF F.H. ~ ELEVATION = 54.96

27 GREENWAY VIEW TRAIL

FLOOD ZONE "X"  
 F.E.M.A. MAP 48200D109  
 DATED 09-28-90


C.E. 99252  
 DATE: 09-12-96  
 SCALE: 1"=20'

Alvin R. Hiroms, a Registered Professional Land Surveyor in the State of Texas, do hereby certify that the above property has been surveyed by me or under my supervision, is correct, that the property sheets have been set, left as found, or re-released, and that there are no intrusions upon or protrusions from this property unless shown, and that this survey conforms to the Texas Society of Professional Land Surveyors' Requirements for a Category 1A Condition 3 survey.



*Alvin R. Hiroms*

ALVIN R. HIROMS  
 REGISTERED PROFESSIONAL  
 LAND SURVEYOR NO. 4209



© Denotes found and used for control.  
 HIROMS SURVEYING CO.  
 P.O. BOX 5394 KINGWOOD, TEXAS 77325

JOB NO. 090996