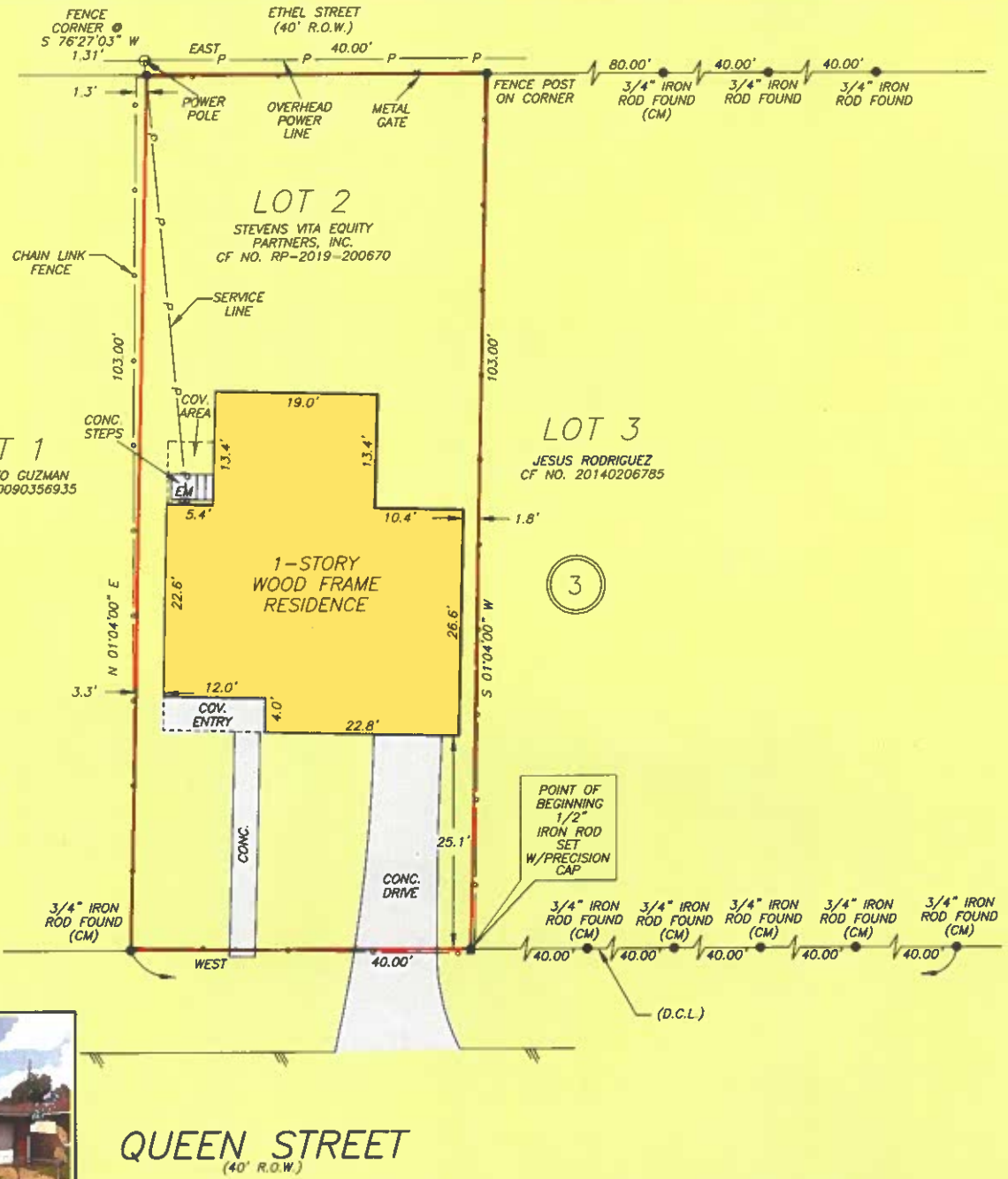


GF NO. NTX-1308996 NETCO TITLE
 ADDRESS: 7803 QUEEN STREET
 HOUSTON, TEXAS 77028
 BORROWER: DIANA VARGAS

4,119 SQUARE FEET LOT 2, BLOCK 3 LIBERTY ROAD MANOR, SECTION 21

AN UNRECORDED SUBDIVISION OUT OF THE EAST 1/2 OF LOT 12
 OF THE QUIMBY ADDITION, IN THE J.L. STANLEY SURVEY, A-700
 IN HARRIS COUNTY, TEXAS, ACCORDING TO THE MAP OR PLAT
 OF THE QUIMBY ADDITION RECORDED IN COLUME 167, PAGE 58
 OF THE DEED RECORDS OF HARRIS COUNTY, TEXAS
 (SEE ATTACHED METES AND BOUNDS)



THIS PROPERTY DOES NOT LIE WITHIN THE 100 YEAR FLOOD PLAIN AS PER FIRM PANEL NO. 48201C 0685 L MAP REVISION: 06/18/07 ZONE X BASED ONLY ON VISUAL EXAMINATION OF MAPS. INACCURACIES OF FEMA MAPS PREVENT EXACT DETERMINATION WITHOUT DETAILED FIELD STUDY



A SUBSURFACE INVESTIGATION WAS BEYOND THE SCOPE OF THIS SURVEY

D.C.L.=DIRECTIONAL CONTROL LINE
 RECORD BEARING: CF NO. RP-2019-200670 H.C.D.R.

DRAWN BY: MM

I HEREBY CERTIFY THAT THIS SURVEY WAS MADE ON THE GROUND, THAT THIS PLAT CORRECTLY REPRESENTS THE FACTS FOUND AT THE TIME OF SURVEY AND THAT THERE ARE NO ENCROACHMENTS APPARENT ON THE GROUND, EXCEPT AS SHOWN HEREON. THIS SURVEY IS CERTIFIED FOR THIS TRANSACTION ONLY AND ABSTRACTING TITLE COMMITMENT WAS RELIED UPON IN PREPARATION OF THIS SURVEY.

JAMES E. MOSELEY
 PROFESSIONAL LAND SURVEYOR
 NO. 5912
 JOB NO. 19-08107
 SEPTEMBER 11, 2019



NETCO.
 RAUL RAMOS
 936-828-4304

