


1" = 60'

0 60 Feet

DETAIL "A"
SCALE: 1"=20'



WILLIAMS A. ...
Called 5.509 Acres
Vol. 520, Pg. 270,
O.R.A.C.T.

OVERHEAD POWER LIN

LAKEY
KEY, A-64

BUCKHORN ESTATES
Vol. 1, Pgs. 99-100,
P.R.A.C.T.

TRACT 15-B
Called 8.6753 Acres

TRACT 13
Called 10.169 Acres

N 87° 59' 59" E 379.26'
(Called N 87° 59' 59" E 381.01')
(Basis of Bearings)

4.953 ACRES
Called 4.96 Acres
Vol. 588, Pg. 316,
O.R.A.C.T.

20' Right-Of-Way Easement
San Bernard Electric Cooperative, Inc.
Vol. 491, Pg. 547, O.R.A.C.T.

20' Right-Of-Way Easement
San Bernard Electric Cooperative, Inc.
Vol. 589, Pg. 387, O.R.A.C.T.

BUCKHORN ESTATES ROAD
(Vol. 442, Pg. 814, D.R.A.C.T.)
(Vol. 475, Pg. 950, D.R.A.C.T.)

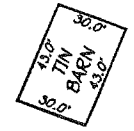
N 02° 41' 48" E 224.29'
(Called N 02° 41' 48" E 224.29')

N 40° 49' 26" E 279.56'
(Called N 40° 44' 30" E 280.00')

S 01° 00' 25" E 255.67'
(Called S 00° 33' 54" E 255.84')

S 00° 10' 03" E 276.04'
(Called S 00° 36' 05" E 275.25')

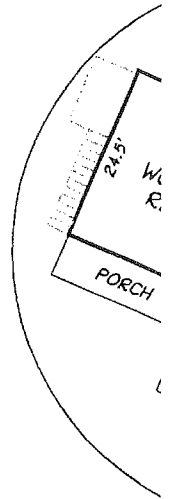
N 81° 50' 19" W 583.55'
(Called N 81° 59' 11" W 585.19')



GRAVEL

P.O.B.

James Ward, et ux
Called 15.572 Acres
Vol. 570, Pg. 345,
O.R.A.C.T.



TRACTED THE
TITLE REPORT
ACT COMPANY
MARCH 24, 2004.
R THIS TRANSACTION
RIGINAL SEAL AND
ED PROFESSIONAL
D.
VENANTS,
CONDITIONS AND
: APPLICABLE.
VENANTS,
CONDITIONS AND
IN VOL. 1, PGS. 99-100,
USTIN COUNTY, TEXAS.
TO W. H. KEENAN, ET AL
PG. 366 OF THE DEED
Y, TEXAS. (UNLOCATABLE)
O DELMUS BRANDT, ET UX
PG. 505 OF THE DEED
Y, TEXAS. (UNLOCATABLE)
. EMERGENCY
RAL INSURANCE
IN COUNTY, TEXAS,
NOT LIE WITHIN A
EA AND IS IN ZONE X
ED BY FLOOD HAZARD
5C0075 C,
17, 1990.

VEY PLAT REPRESENTS THE
MADE ON THE GROUND UNDER



Robert Lubianski
Called 10.169

TITLE CO.: BELLVILLE AB