



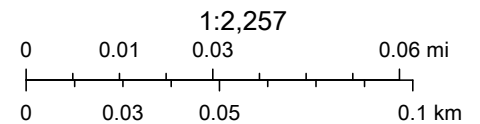
Liberty CAD Web Map



4/24/2023, 10:15:28 AM

-  Parcels
-  Abstracts

***** NOT A SURVEY *****
LINES ARE FOR REFERENCE ONLY



Esri Community Maps Contributors, Texas Parks & Wildlife, © OpenStreetMap, Microsoft, CONANP, Esri, HERE, Garmin, SafeGraph,

Liberty County Appraisal District, BIS Consulting - www.bisconsulting.com

Disclaimer: This product is for informational purposes only and has not been prepared for or be suitable for legal, engineering, or surveying purposes. It does not represent an on-the-ground survey and represents only the approximate relative location of boundaries.