GF NO. CTH-CL-CTT12613189SLJ CHICAGO TITLE
ADDRESS: 610 CRESTWOOD DRIVE
EL LAGO, TEXAS 77586
BORROWER: RICHARD L. MOSLEY AND
VIRGINIA MOSLEY

LOT 12, BLOCK 4
CORRECTED PLAT OF TAYLORCREST, SECTION 2

ACCORDING TO THE MAP OR PLAT THEREOF RECORDED
IN VOLUME 285, PAGE 133, OF THE MAP RECORDS
OF HARRIS COUNTY, TEXAS

SCALE: 1" = 30'

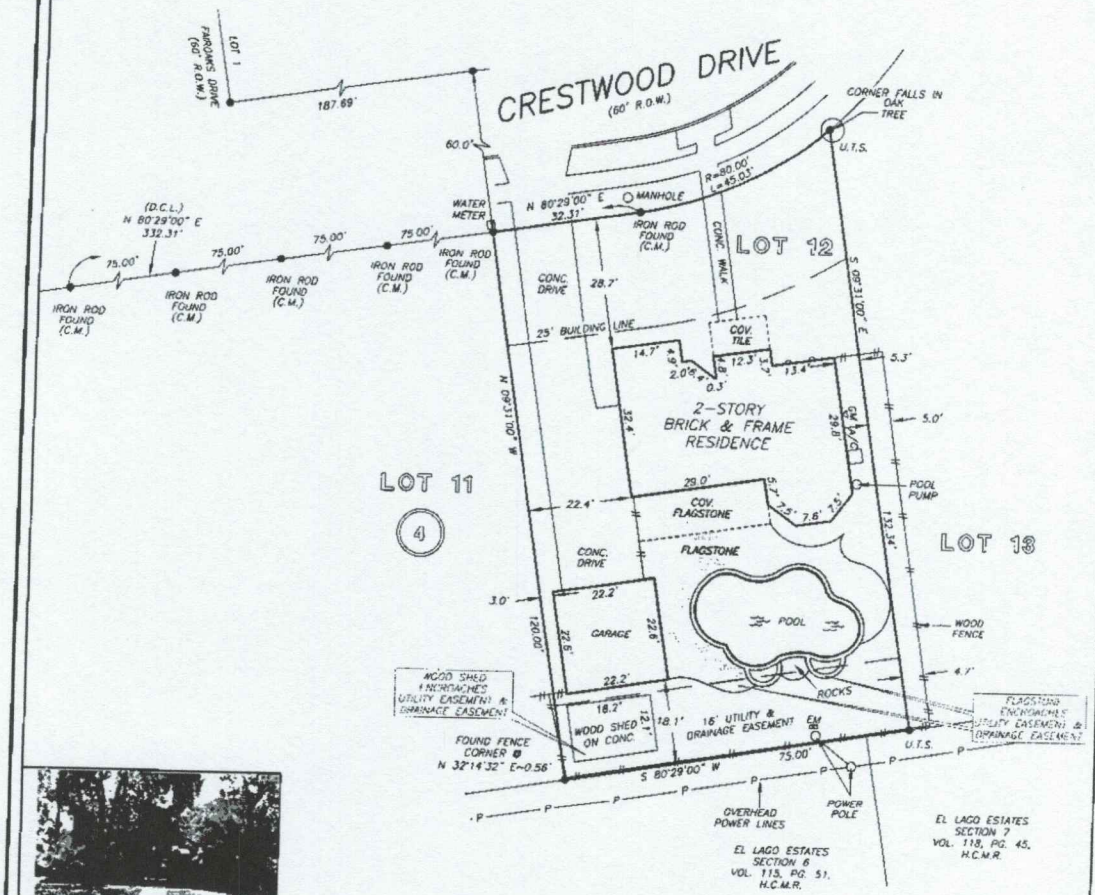



NOTE: AGREEMENT BY AND BETWEEN DEVELOPER AND H. L. & P. FOR INSTALLATION OF OVERHEAD/UNDERGROUND ELECTRICAL DISTRIBUTION SYSTEM AS PER H.C.C.F NO. J382042.

THIS PROPERTY DOES NOT LIE WITHIN THE 100 YEAR FLOOD PLAIN AS PER FIRM PANEL NO 48201C 1085 L MAP REVISION: 06/18/07
ZONE X
BASED ONLY ON VISUAL EXAMINATION OF MAPS INACCURACIES OF FEMA MAPS PREVENT EXACT DETERMINATION WITHOUT DETAILED FIELD STUDY

A SUBSURFACE INVESTIGATION WAS BEYOND THE SCOPE OF THIS SURVEY

U.T.S.= UNABLE TO SET
D.C.L. = DIRECTIONAL CONTROL LINE
RECORD BEARING: VOL. 285, PG. 133, H.C.M.R

DRAWN BY: MV

I HEREBY CERTIFY THAT THIS SURVEY WAS MADE ON THE GROUND, THAT THIS PLAT CORRECTLY REPRESENTS THE FACTS FOUND AT THE TIME OF SURVEY AND THAT THERE ARE NO ENCROACHMENTS APPARENT ON THE GROUND, EXCEPT AS SHOWN HEREON. THIS SURVEY IS CERTIFIED FOR THIS TRANSACTION ONLY AND ABSTRACTING PROVIDED IN THE ABOVE REFERENCED TITLE COMMITMENT WAS RELIED UPON IN PREPARATION OF THIS SURVEY.

RANDY G. SCHULTE, JR.
PROFESSIONAL LAND SURVEYOR
NO. 5671
JOB NO. 12-10697
SEPTEMBER 18, 2012

STATE OF TEXAS
REGISTERED
RANDY G. SCHULTE JR.
5671
PROFESSIONAL
LAND SURVEYOR



Chicago Title Insurance Companies

SHERRY JAKEWAY
281-280-8383

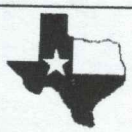

PRECISION surveyors

1-800-LANDSURVEY
www.precisionsurveyors.com

281 496-1586 FAX 281-496-1867 550 THREADNEEDLE SUITE 150 HOUSTON, TEXAS 77079

210-829-4941 FAX 210-829-1555 1777 NE LOOP 410 SUITE 600 SAN ANTONIO, TEXAS 78217