

**T-47 RESIDENTIAL REAL PROPERTY AFFIDAVIT
(MAY BE MODIFIED AS APPROPRIATE FOR COMMERCIAL TRANSACTIONS)**

Date: _____ GF No. _____
Name of Affiant(s): Edson Cortes and Peggy Santana Cortes
Address of Affiant: 7315 Dry Stone Lane, Rosenberg, TX 77469
Description of Property: WALNUT CREEK SEC 12, BLOCK 2, LOT 13
County Fort Bend County, Texas


"Title Company" as used herein is the Title Insurance Company whose policy of title insurance is issued in reliance upon the statements contained herein.

Before me, the undersigned notary for the State of Texas, personally appeared Affiant(s) who after by me being sworn, stated:

1. We are the owners of the Property. (Or state other basis for knowledge by Affiant(s) of the Property, such as lease, management, neighbor, etc. For example, "Affiant is the manager of the Property for the record title owners.")
2. We are familiar with the property and the improvements located on the Property.
3. We are closing a transaction requiring title insurance and the proposed insured owner or lender has requested area and boundary coverage in the title insurance policy(ies) to be issued in this transaction. We understand that the Title Company may make exceptions to the coverage of the title insurance as Title Company may deem appropriate. We understand that the owner of the property, if the current transaction is a sale, may request a similar amendment to the area and boundary coverage in the Owner's Policy of Title Insurance upon payment of the promulgated premium.
4. To the best of our actual knowledge and belief, since June 2017 there have been no:
 - a. construction projects such as new structures, additional buildings, rooms, garages, swimming pools or other permanent improvements or fixtures;
 - b. changes in the location of boundary fences or boundary walls;
 - c. construction projects on immediately adjoining property(ies) which encroach on the Property;
 - d. conveyances, replattings, easement grants and/or easement dedications (such as a utility line) by any party affecting the Property.

EXCEPT for the following (If None, Insert "None" Below): pool, spa, extended covered patio

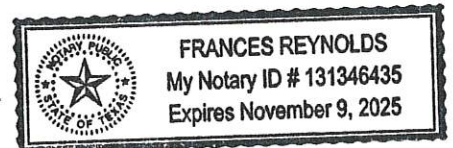
5. We understand that Title Company is relying on the truthfulness of the statements made in this affidavit to provide the area and boundary coverage and upon the evidence of the existing real property survey of the Property. This Affidavit is not made for the benefit of any other parties and this Affidavit does not constitute a warranty or guarantee of the location of improvements.
6. We understand that we have no liability to Title Company that will issue the policy(ies) should the information in this Affidavit be incorrect other than information that we personally know to be incorrect and which we do not disclose to the Title Company.

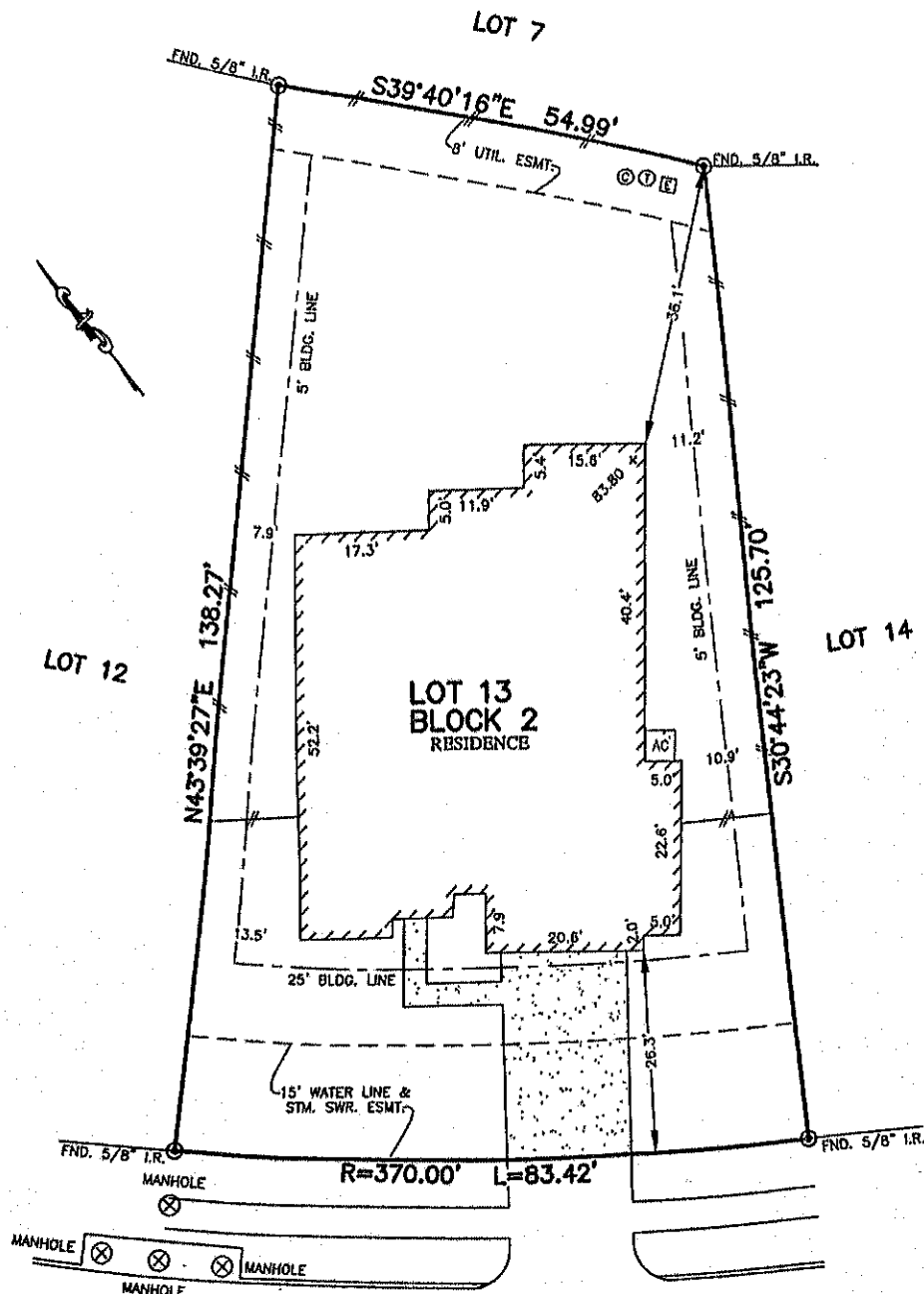
DocuSigned by:

DocuSigned by:
B073BF1FCE4D4A3...

I, FRANCES REYNOLDS SWORN AND SUBSCRIBED this 8th day of May, 2023.

Frances Reynolds
Notary Public

(TXR 1907) 02-01-2010





7315
DRY STONE LANE
 (60' R.O.W.)

NOTES:


1. BASIS OF BEARING: NORTH SUBDIVISION LINE BEING N81°36'06\"E
2. SUBJECT TO APPLICABLE RESTRICTIVE COVENANTS LISTED IN ITEM No. 1, SCHEDULE \"B\" OF TITLE COMMITMENT ISSUED BY NORTH AMERICAN TITLE INSURANCE Co. UNDER G.F. No. 14828-17-07791.
3. AGREEMENT FOR UNDERGROUND ELECTRIC SERVICE PER C.F. No. 2016047627.

PLAT OF SURVEY
 SCALE: 1\" = 20'

FLOOD MAP:
 THIS PROPERTY LIES IN ZONE \"X\" AS DEPICTED ON COMMUNITY PANEL NO. 48157 C 0265 L, DATED: 04-02-2014
 THIS INFORMATION IS BASED ON GRAPHIC PLOTTING. WE DO NOT ASSUME RESPONSIBILITY FOR EXACT DETERMINATION

© 2017, ALLPOINTS SERVICES, CORP., All Rights Reserved. This original work is protected under copyrights laws, Title 17 U.S. Code Sections 101 & 102. All violators will be prosecuted to the extent of the law. This survey is being provided solely for the use of the recipients and no license has been created, express or implied, to copy the survey except as is necessary in conjunction with the original transaction.

FOR: EDSON F. CORTES
 PEGGY S. SANTANA
 ADDRESS:
 7315 DRY STONE LANE
 ALLPOINTS JOB #: LH120144 AF
 G.F.: (14628-17-07791)



ALLPOINTS SERVICES CORP.
 PHONE: 713-468-7707
 T.B.P.L.S. No. 10122600

LOT 13, BLOCK 2,
 WALNUT CREEK, SECTION 12,
 PLAT NO. 20150322, PLAT RECORDS
 FT. BEND COUNTY, TEXAS

I HEREBY CERTIFY THAT THIS PLAT REPRESENTS THE RESULTS OF A SURVEY MADE ON THE GROUND, ON THE 18TH DAY OF JUNE, 2017.

